

Comune di Gubbio
CATASTO DELLE AREE PERCORSE DAL FUOCO

Geom. Umberto Battistelli

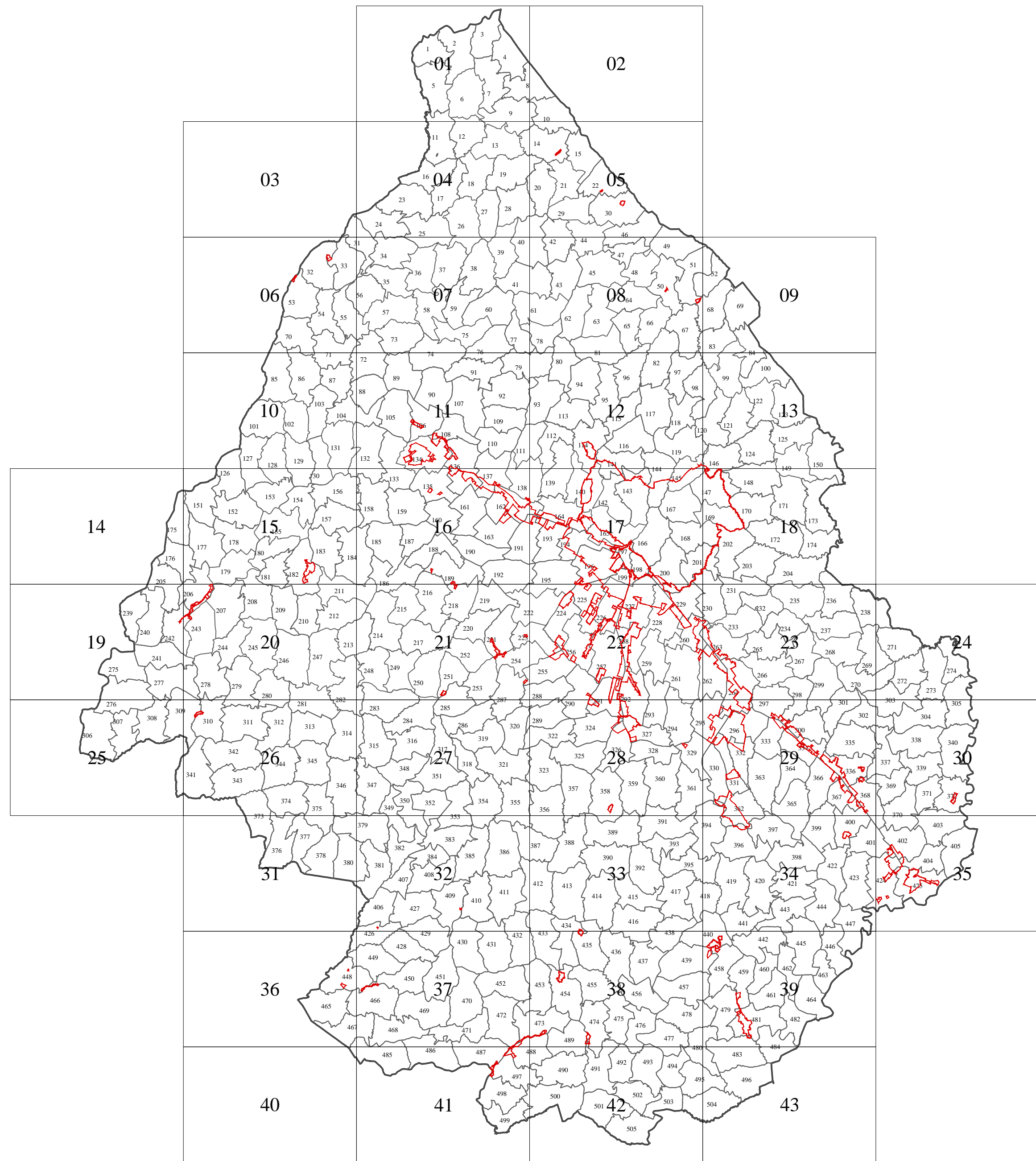
תאריך: 10/11/2021

CARTA DELLE AREE PERCORSE DAL FUOCO
Aggiornamento anno 2021
scala 1: 10.000

Ing. Francesco Pes

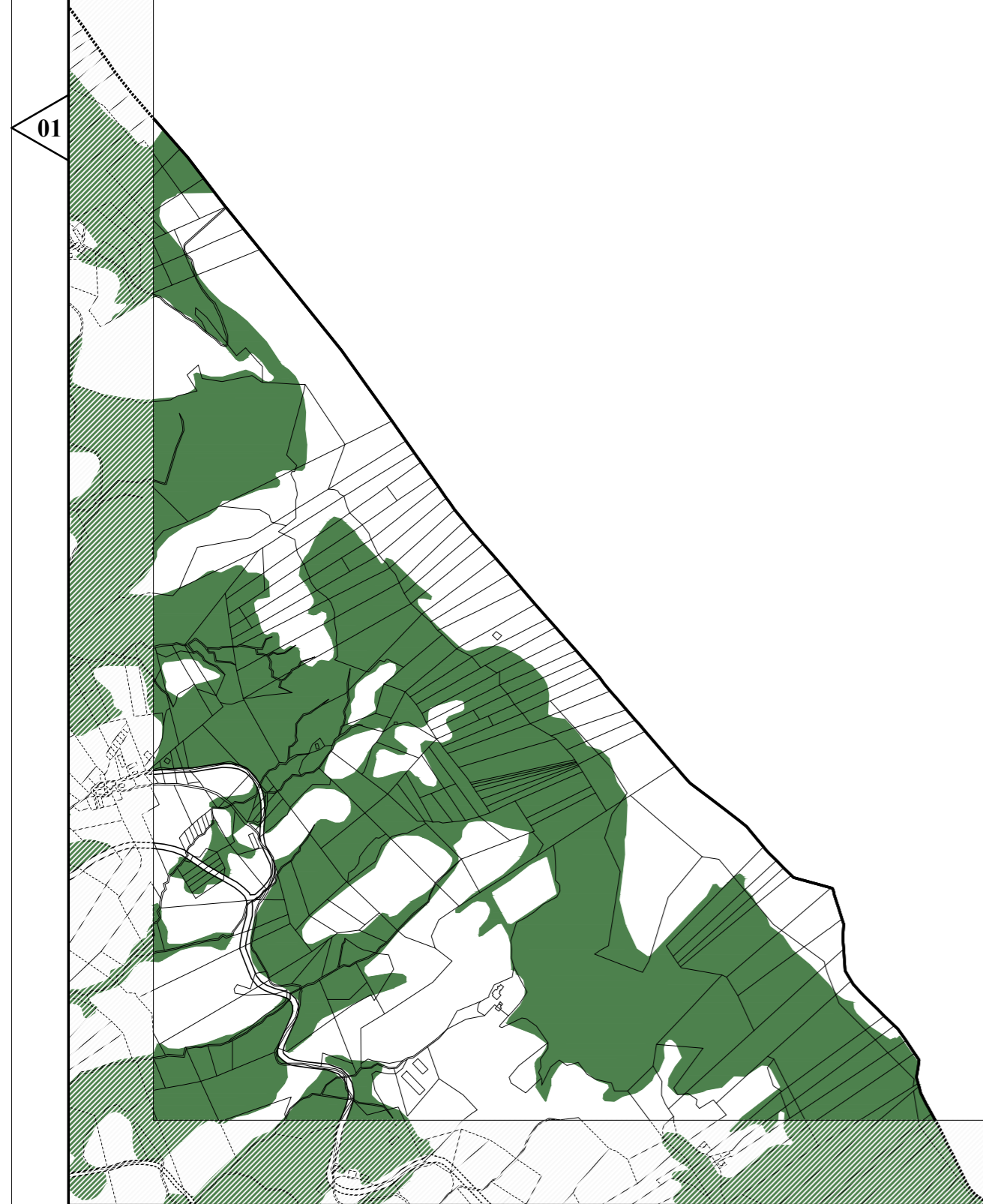
01

Settore Servizi Territoriali e Suape




VEDI LEGENDA A PAGINA 44





01

05

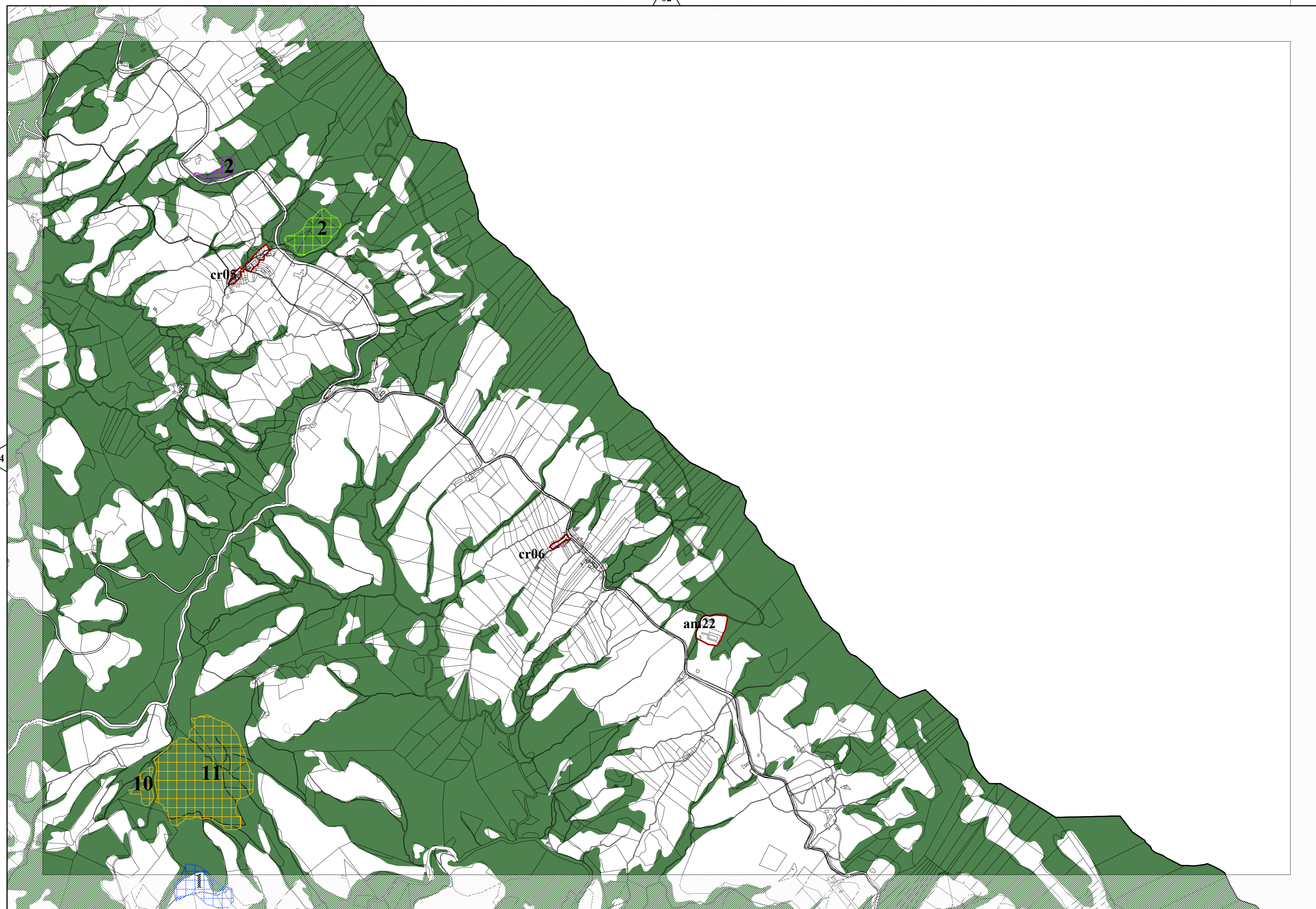


04

06



02



04

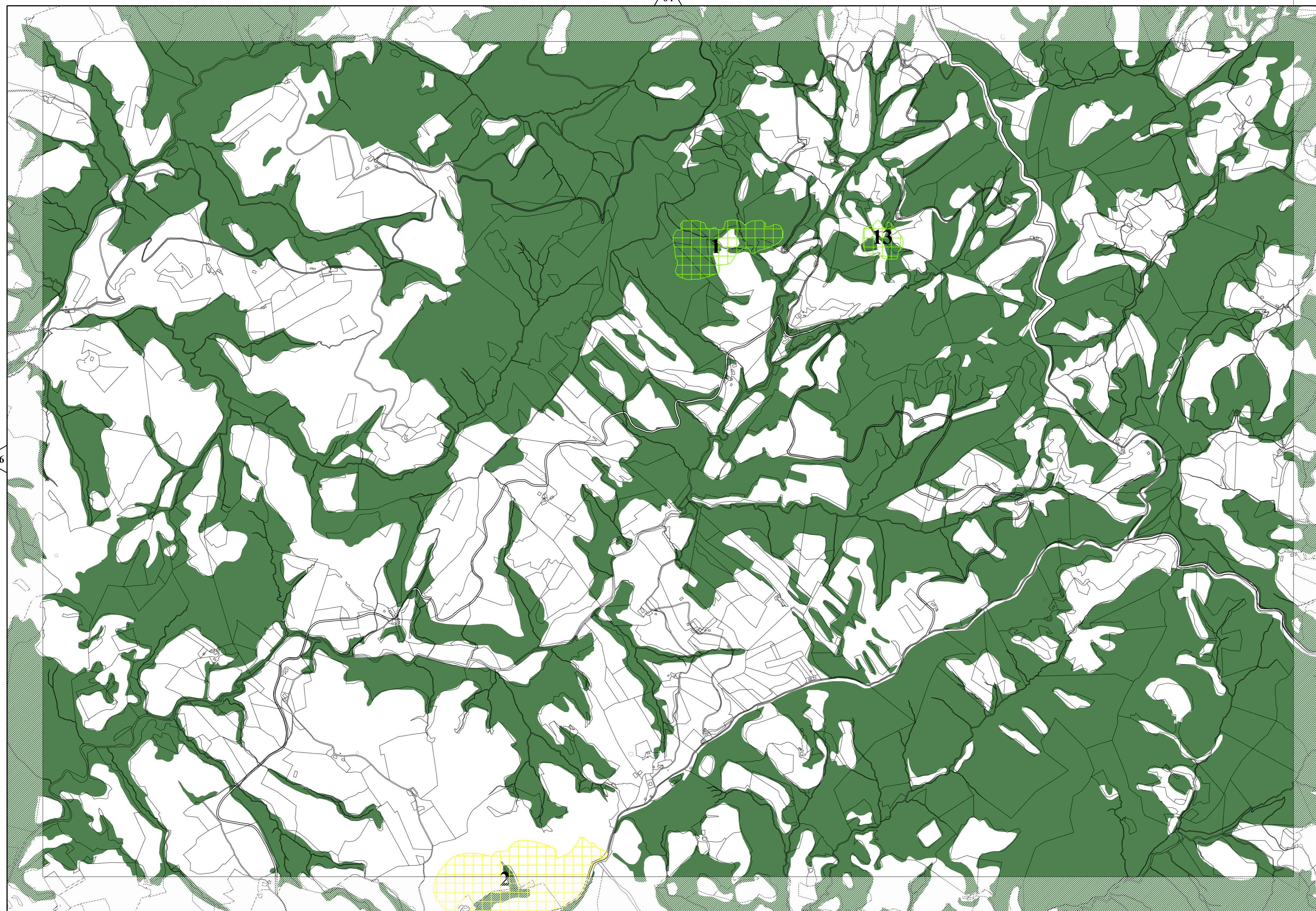
08

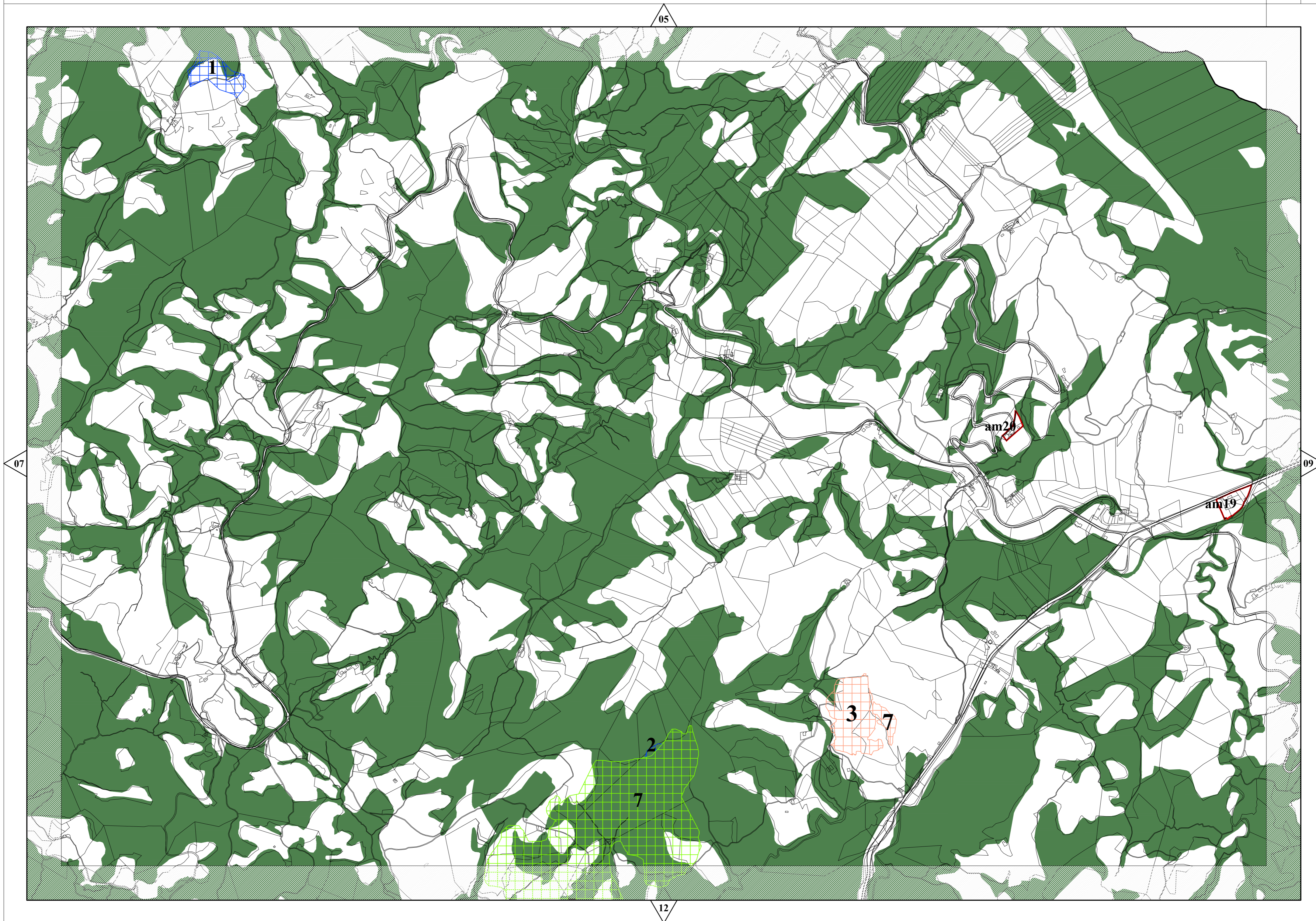
03



07

10



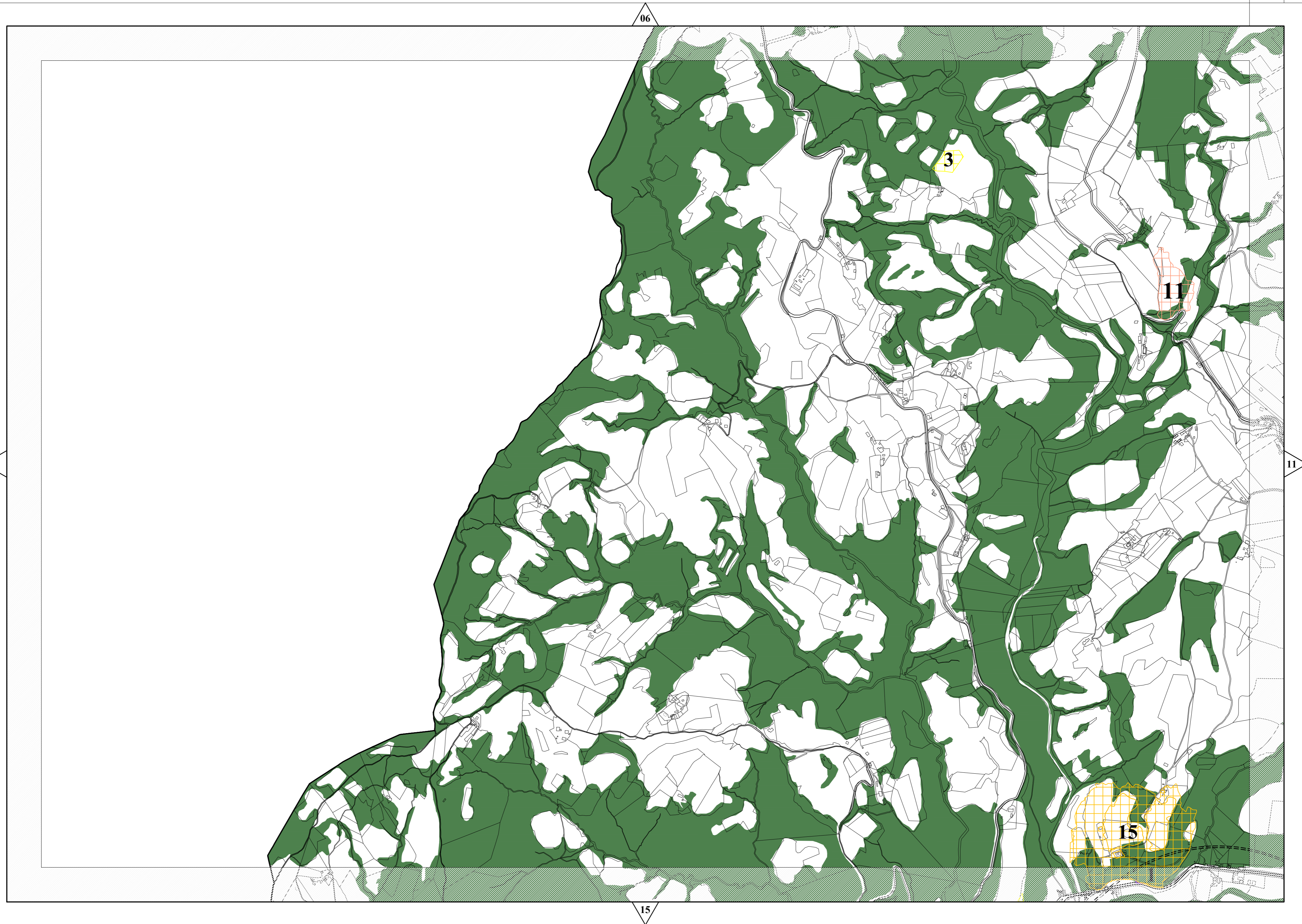


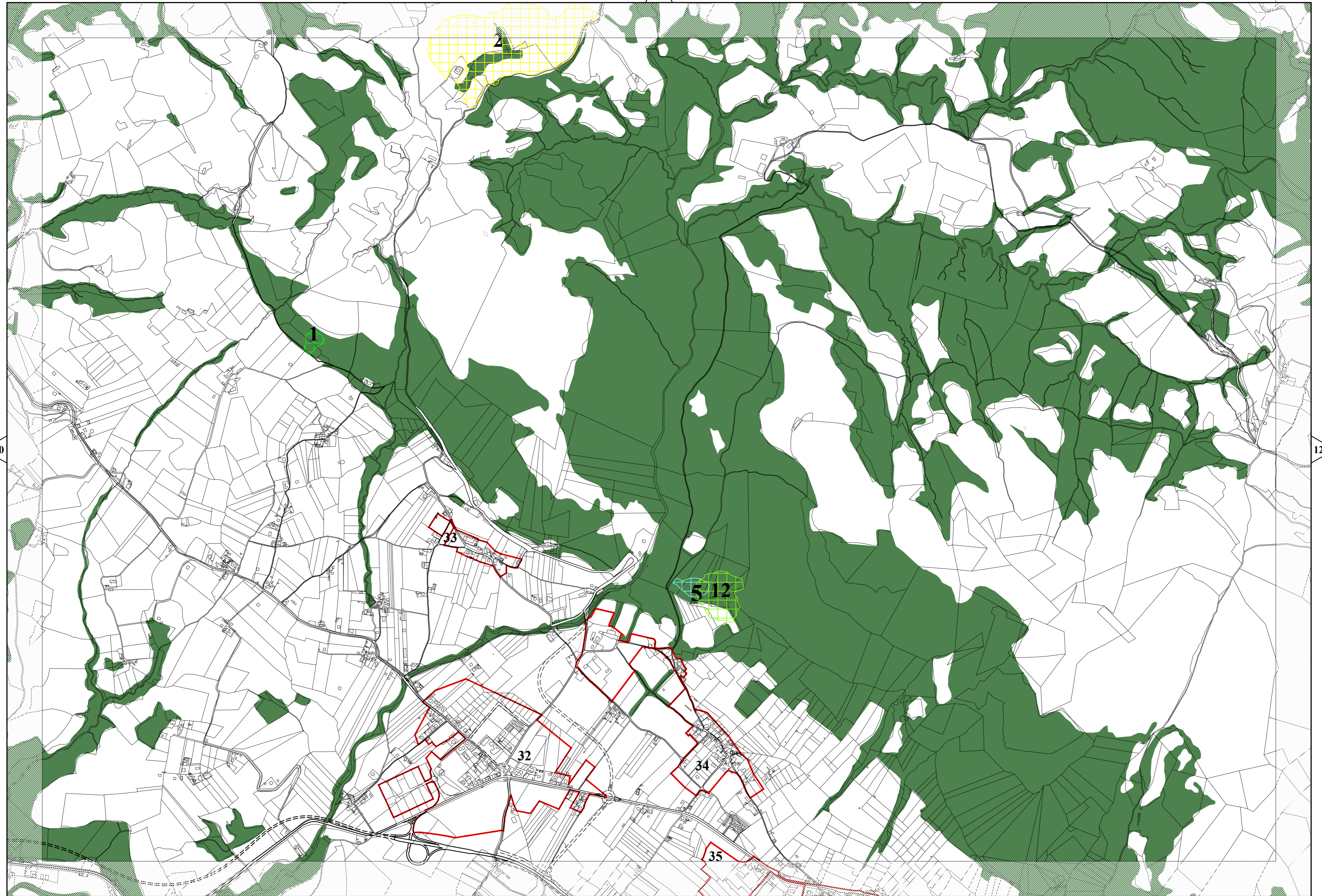


08

am19

13

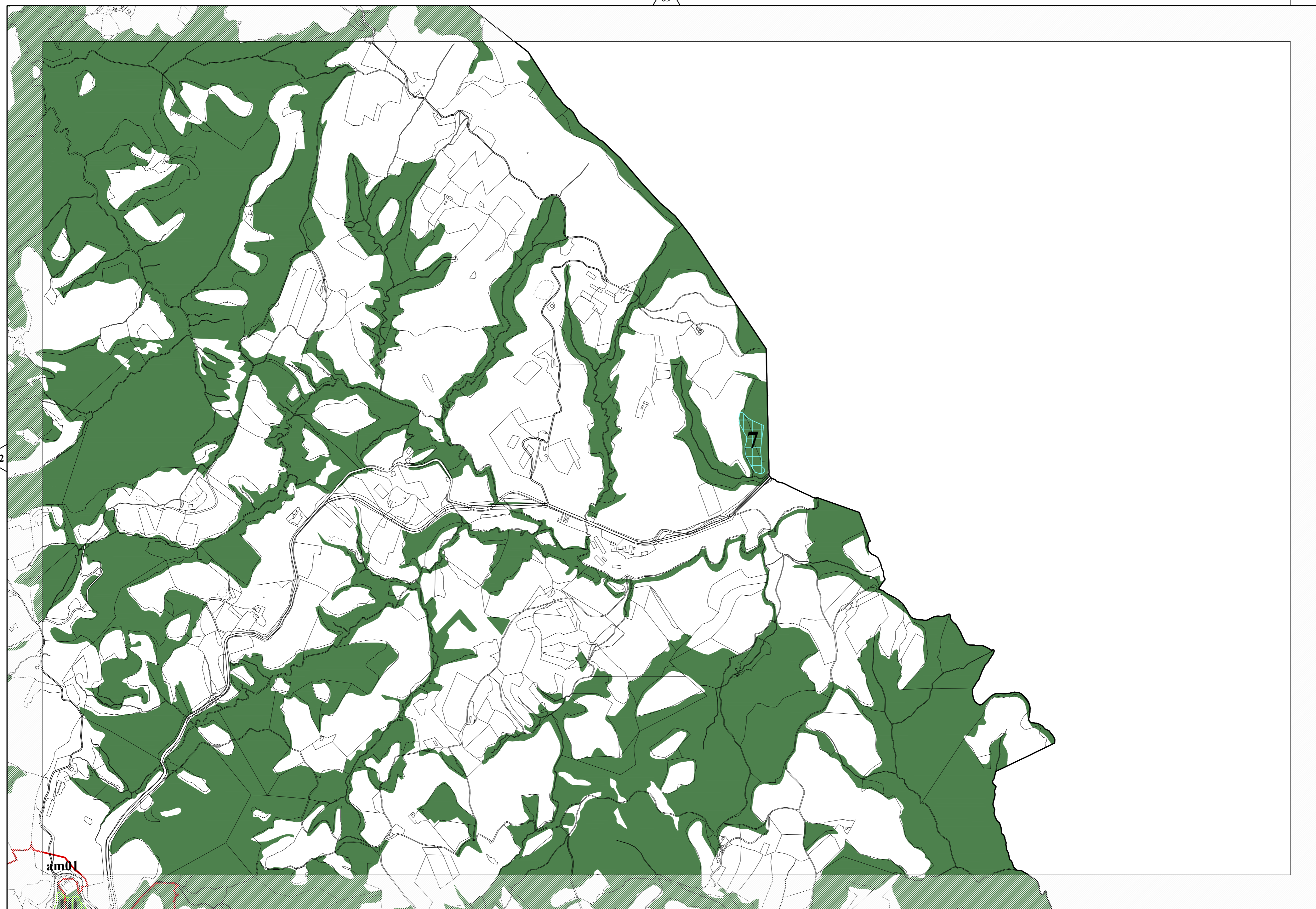







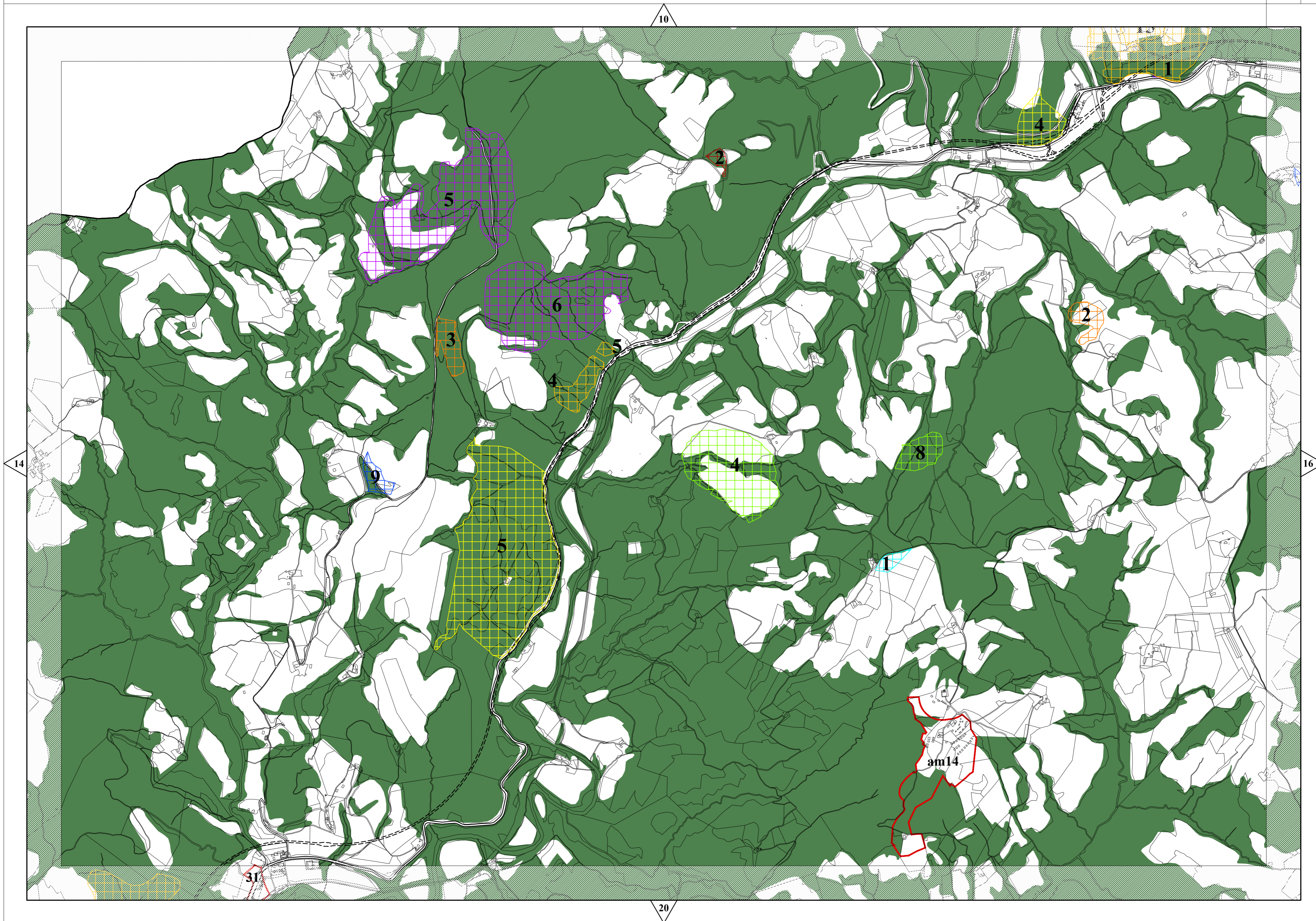
09

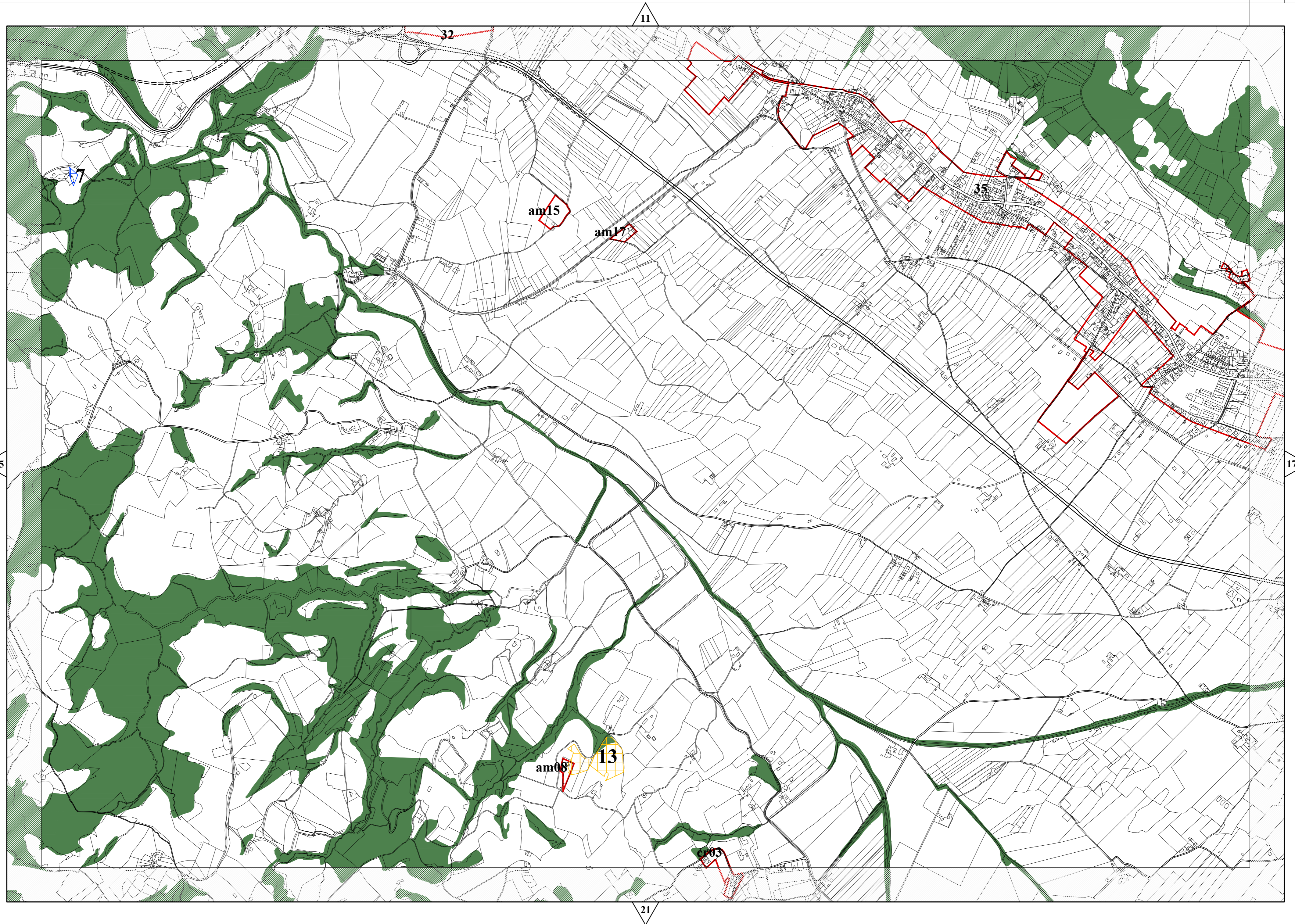
12

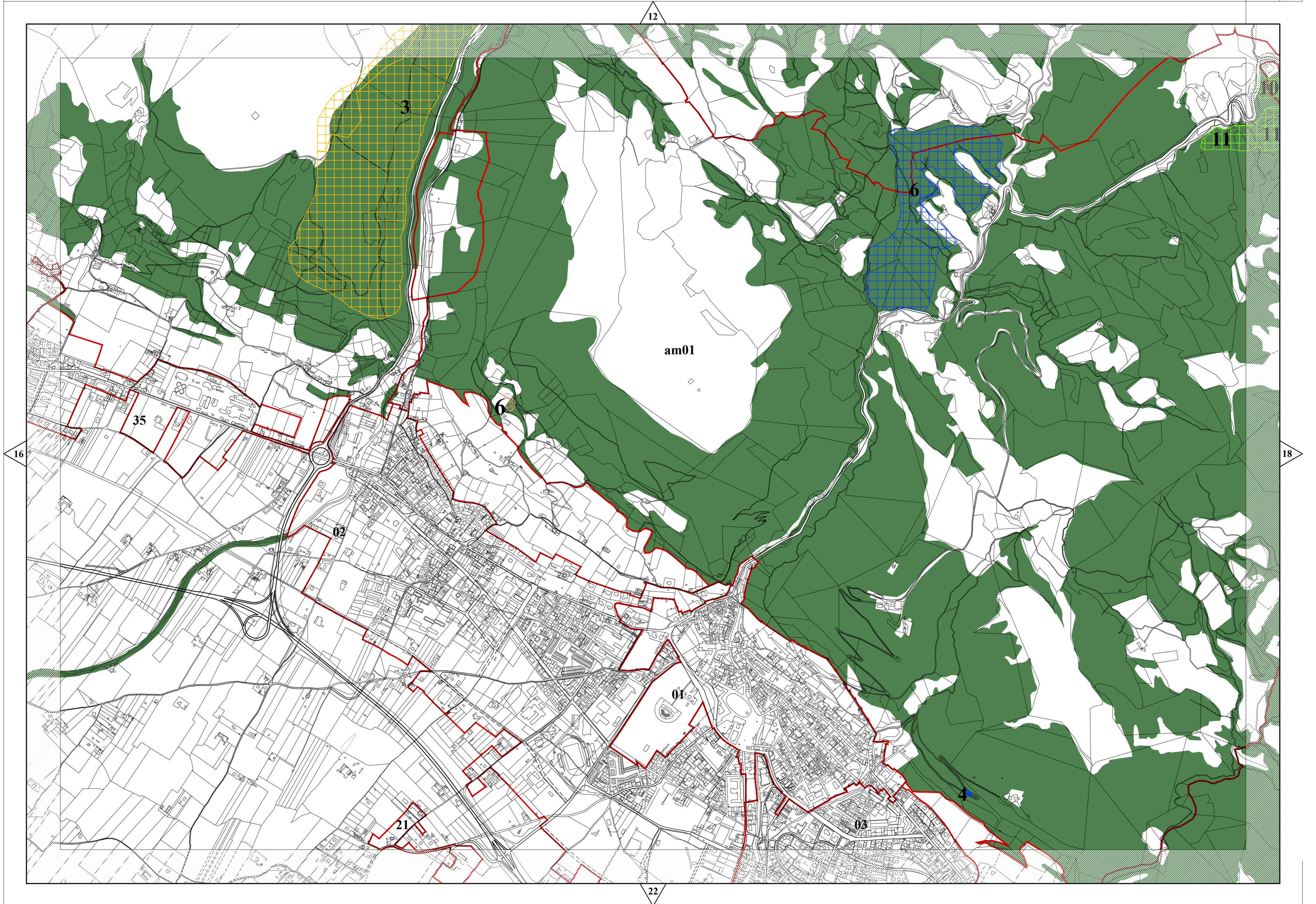


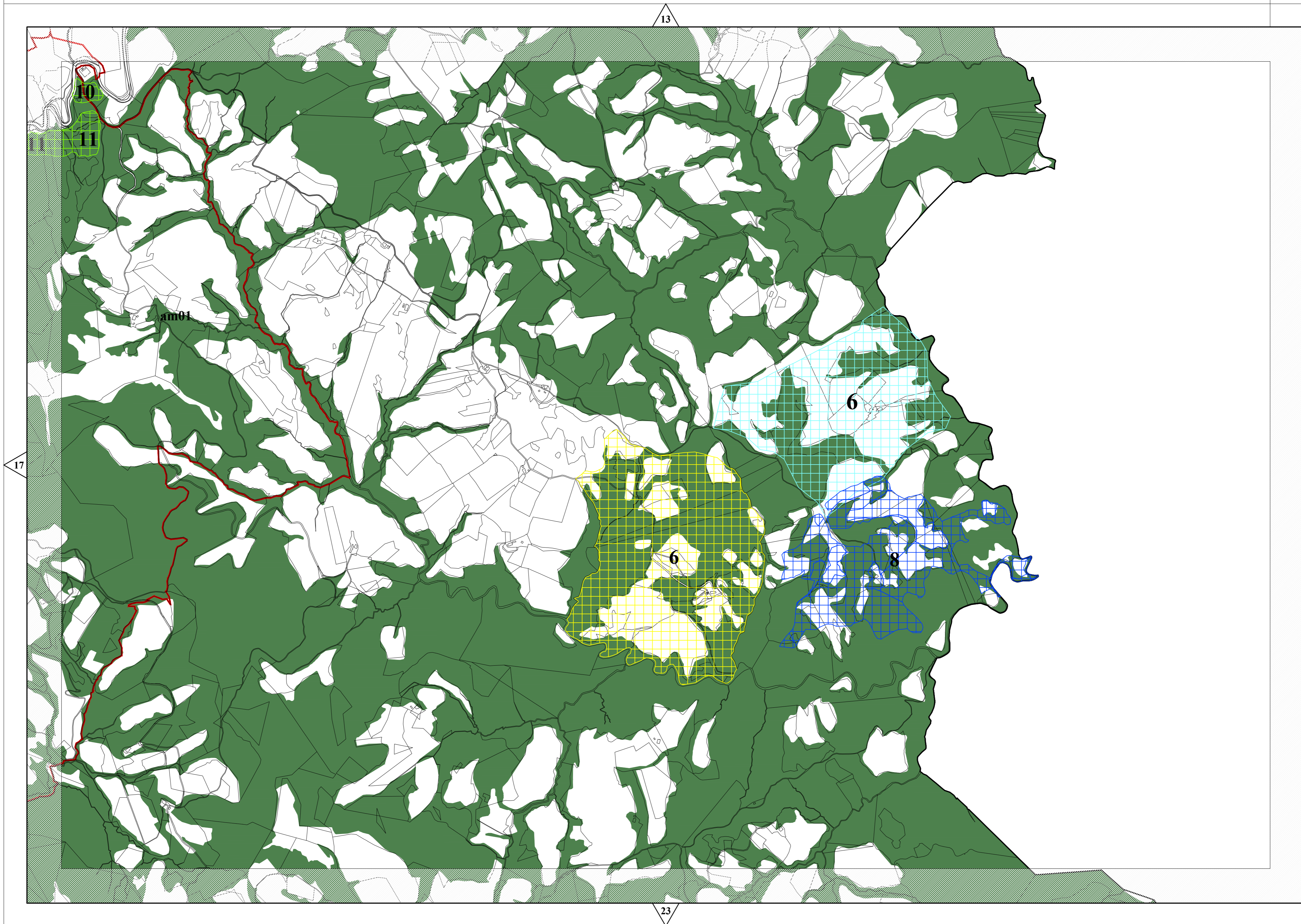
18









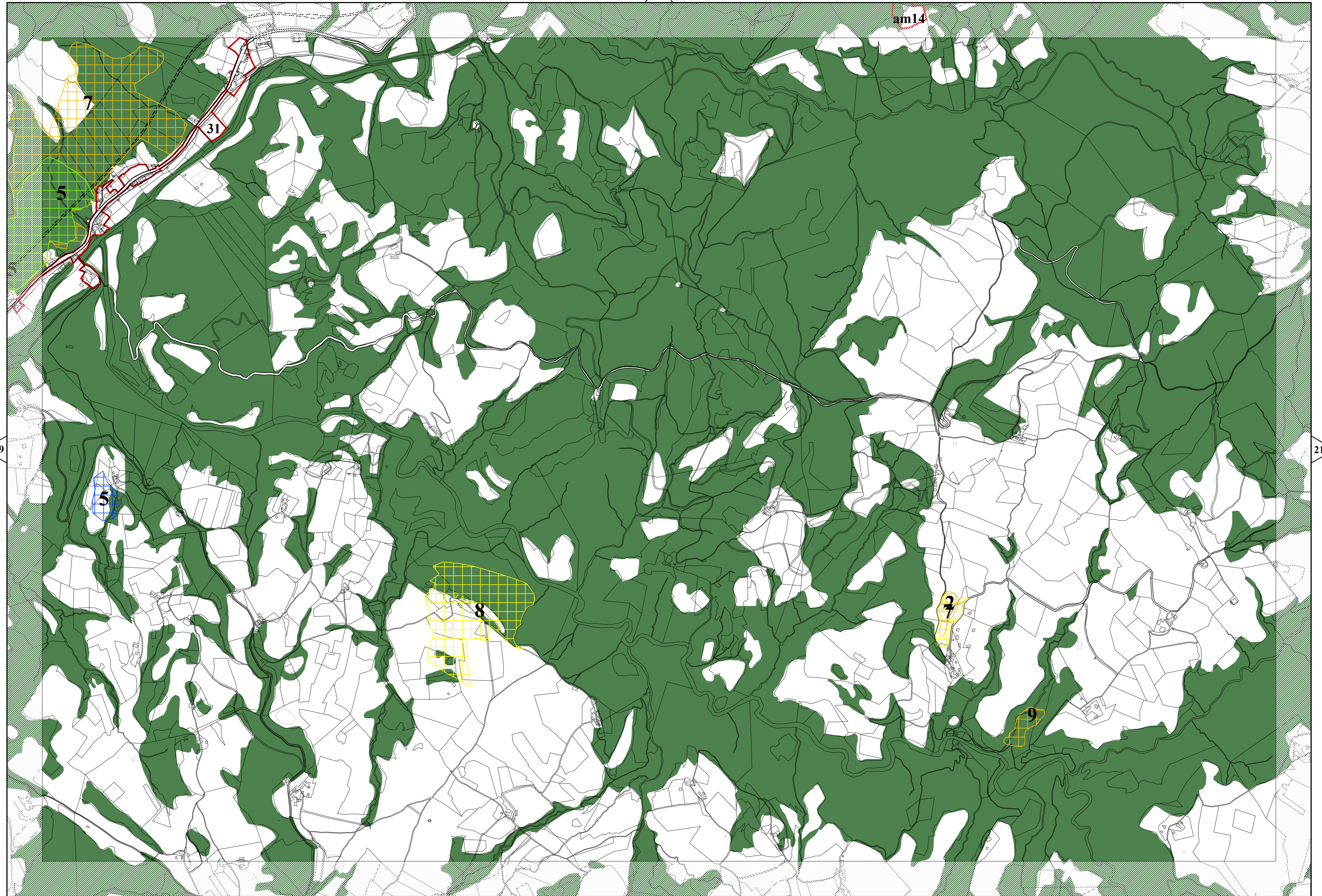


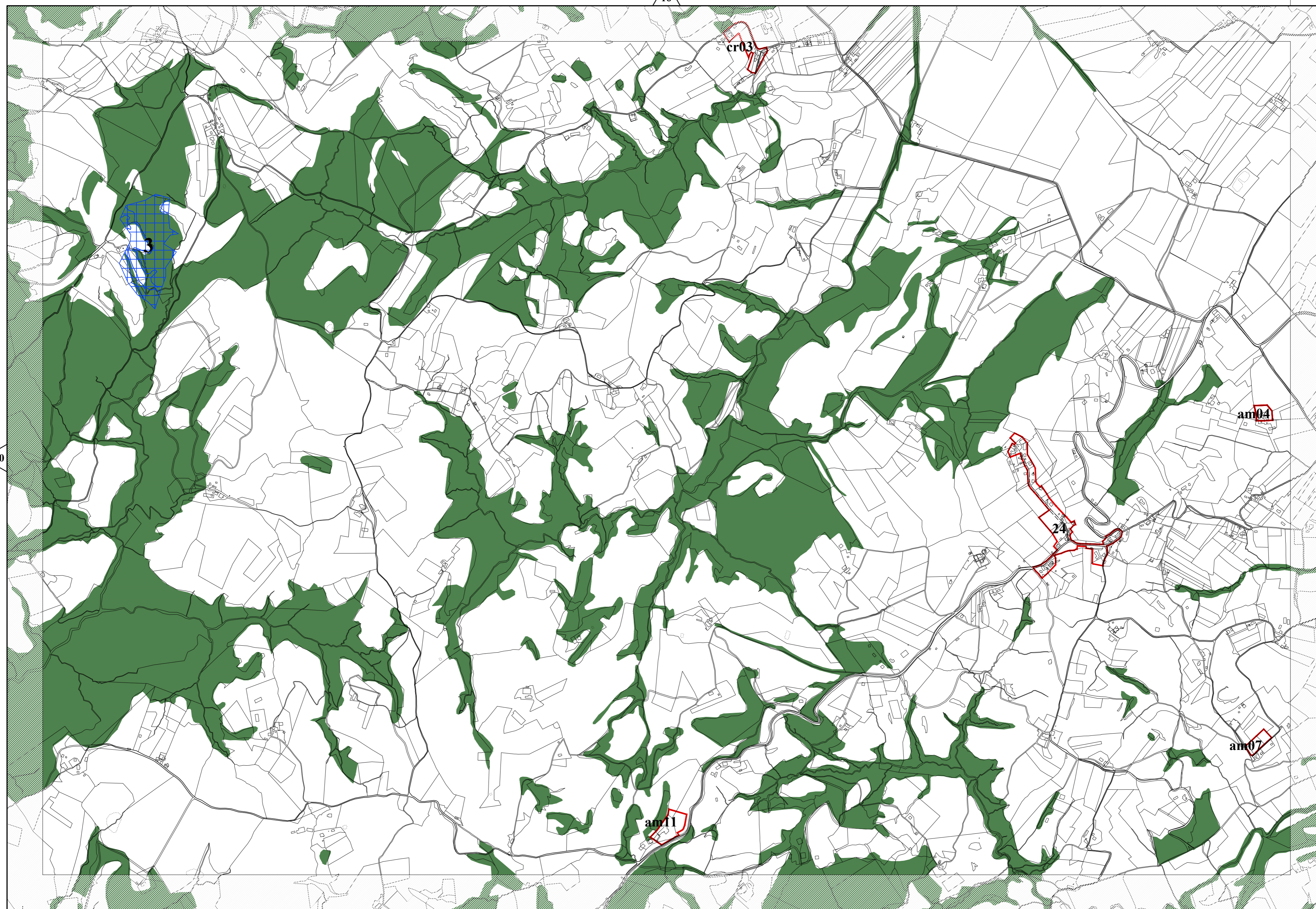
14

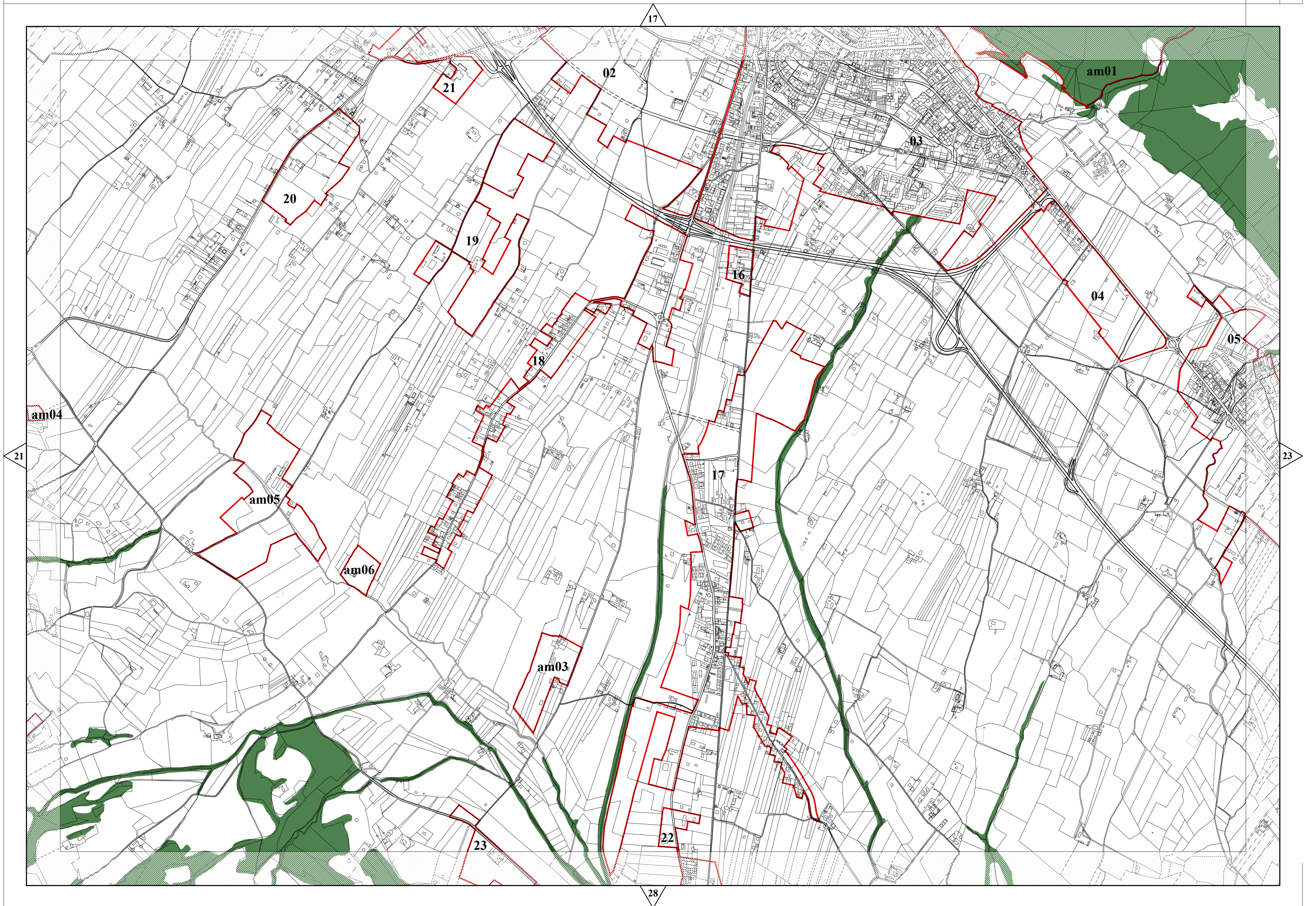


20

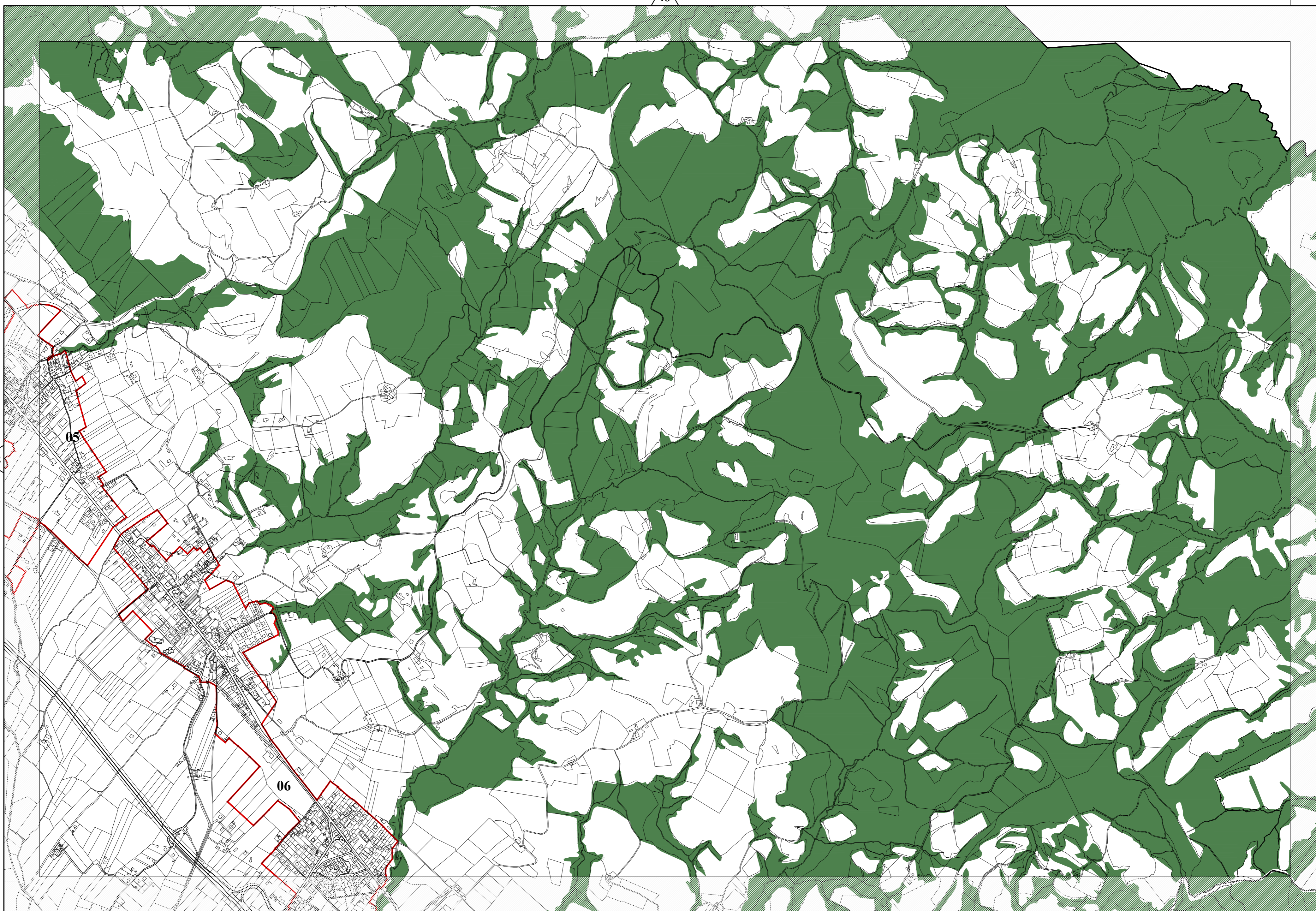
25







18



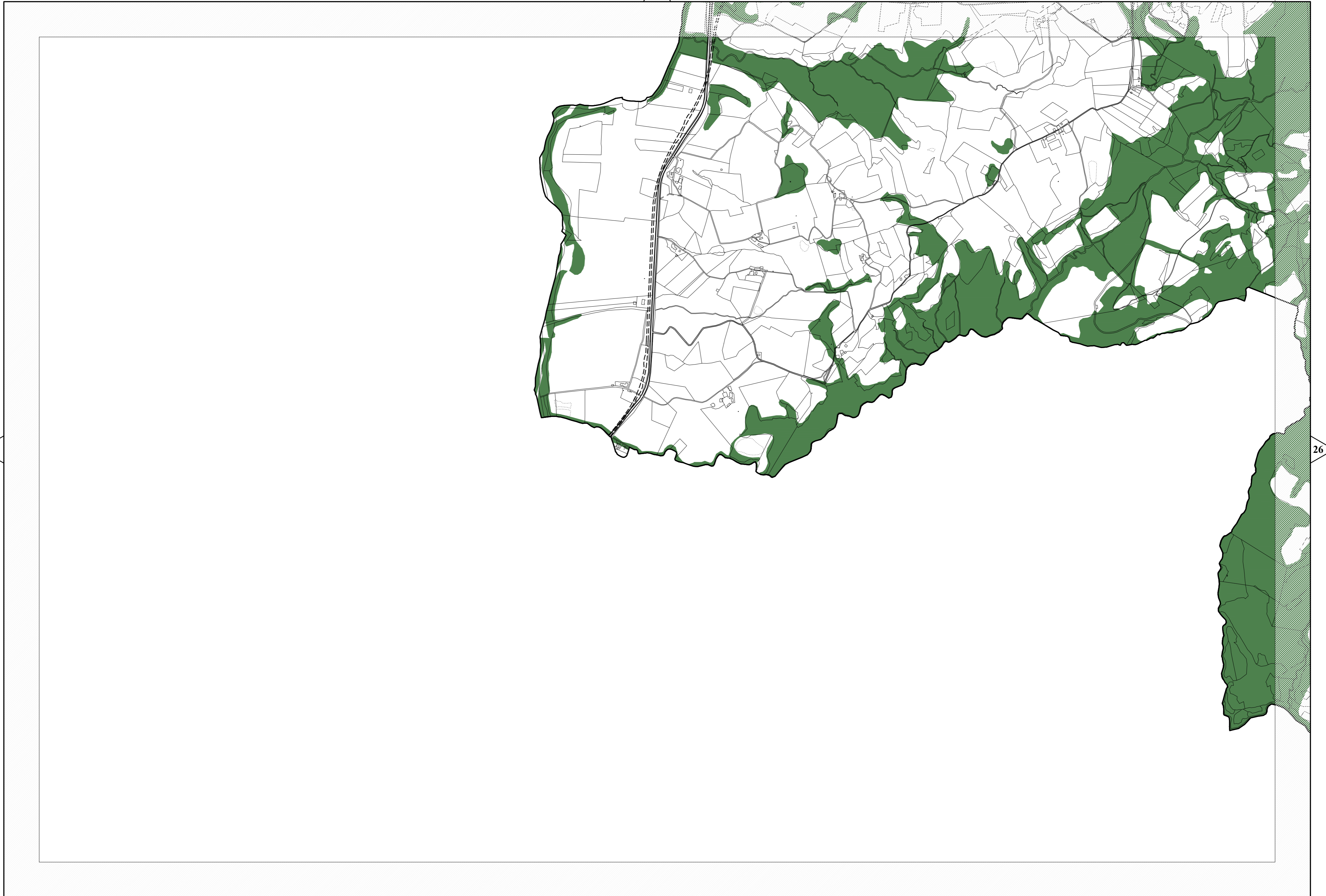
22

24

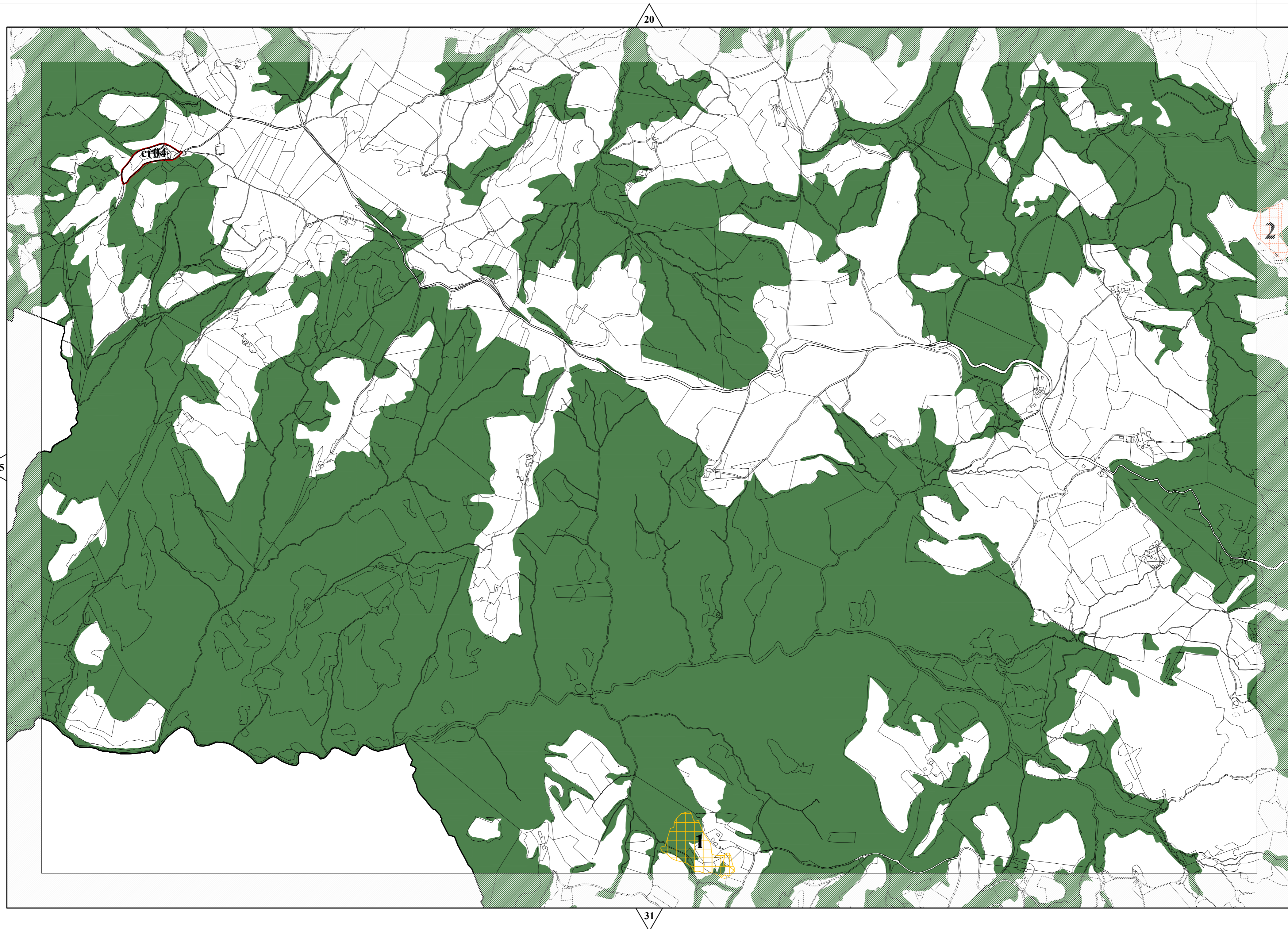
29

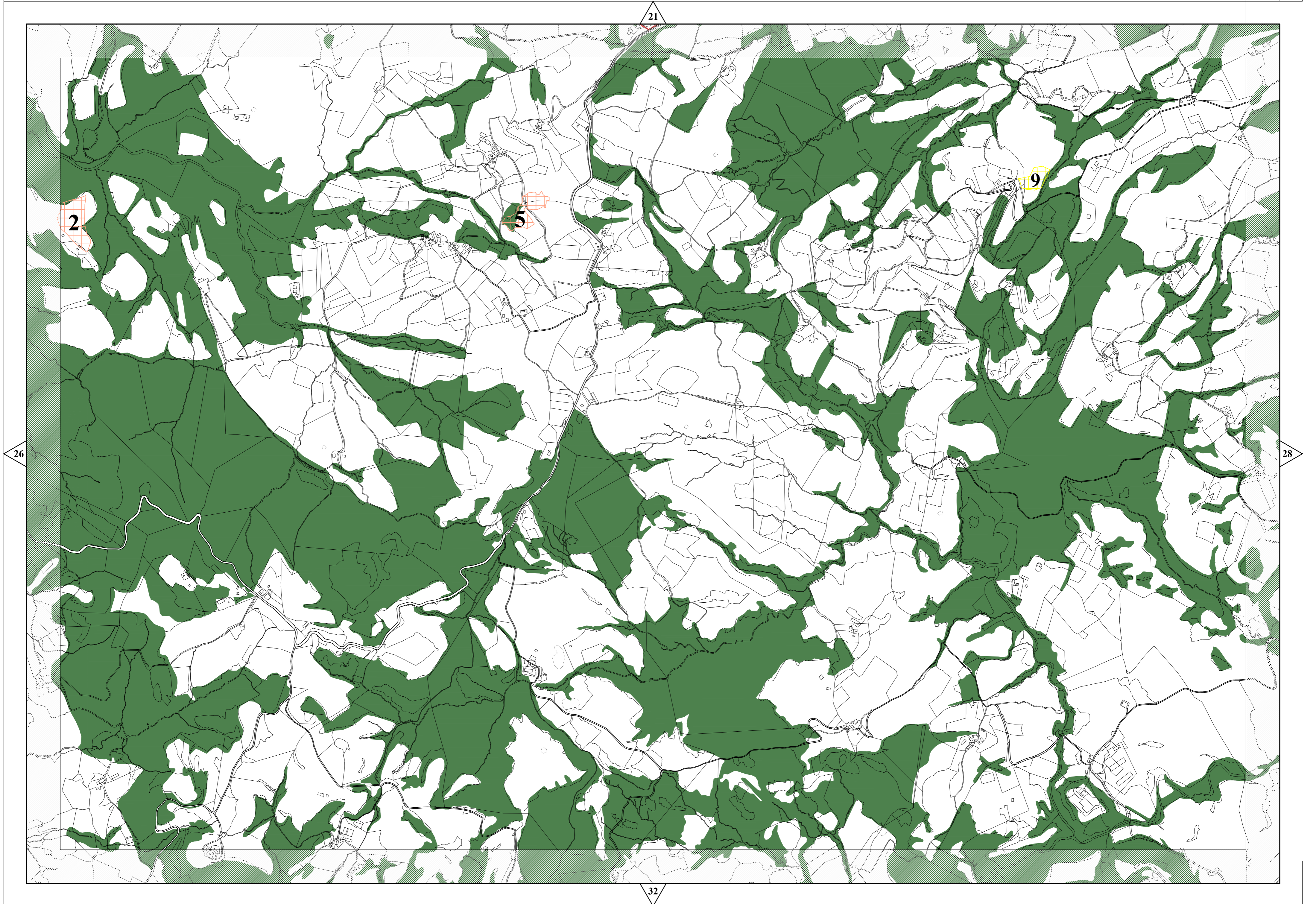


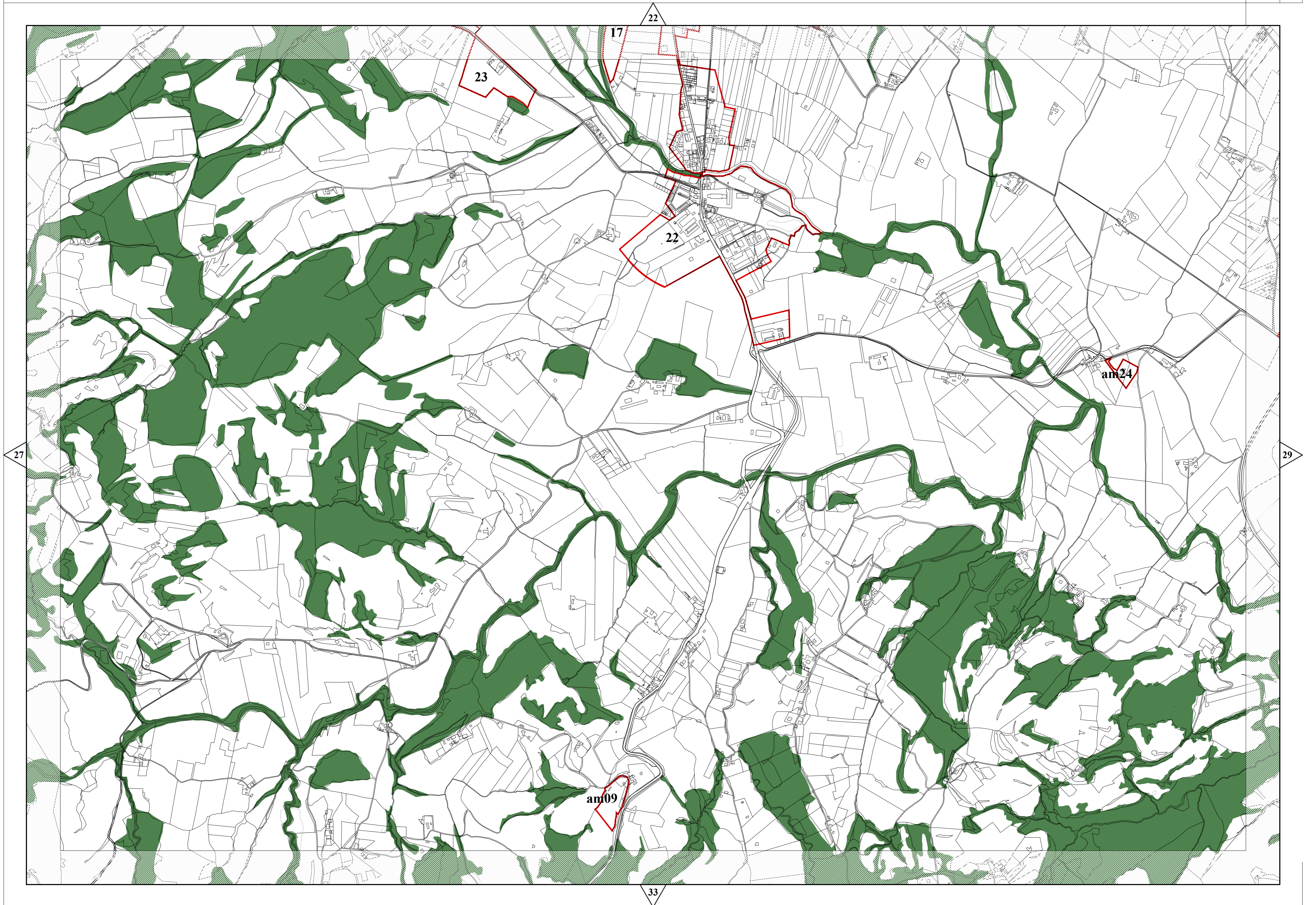
19

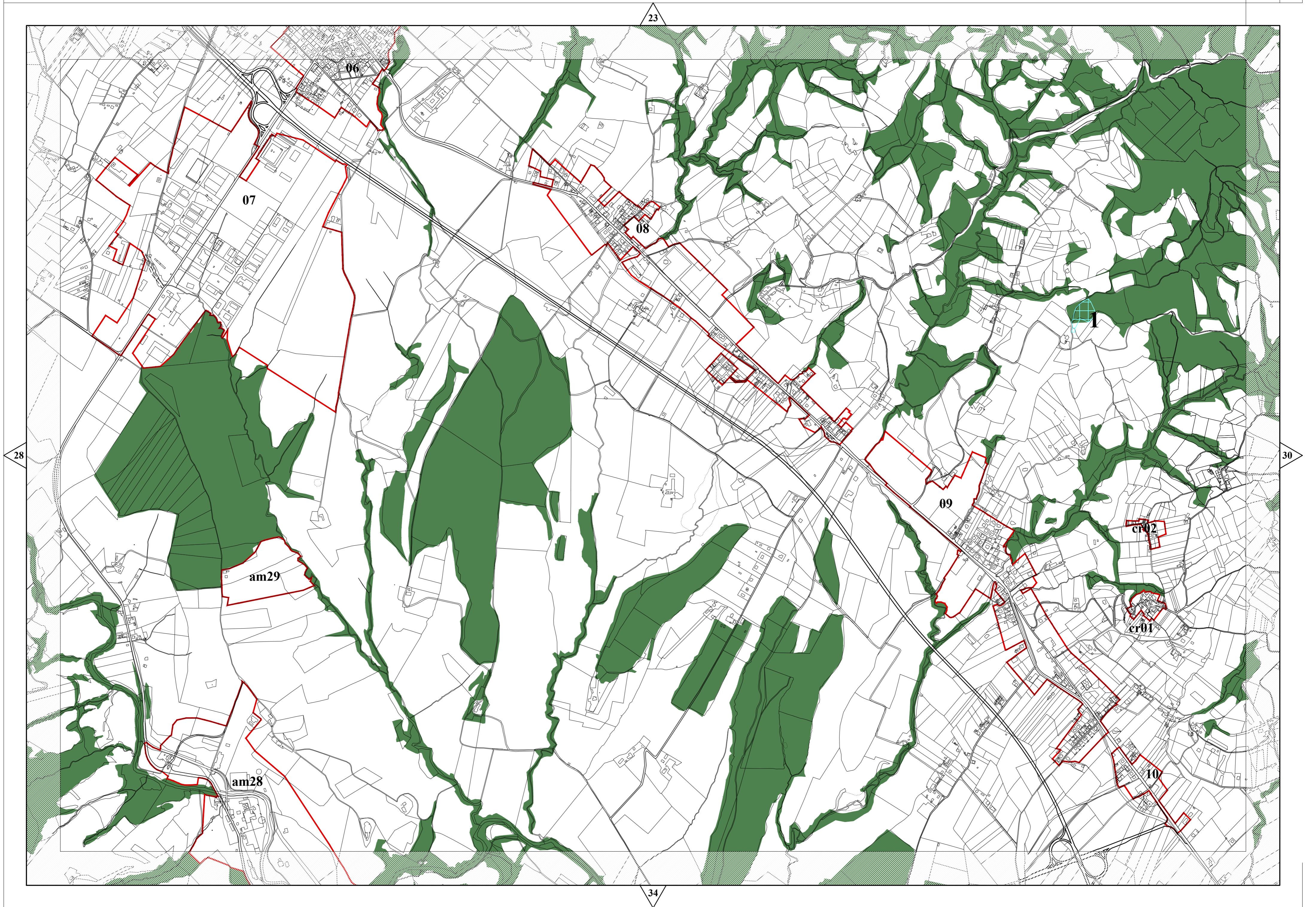


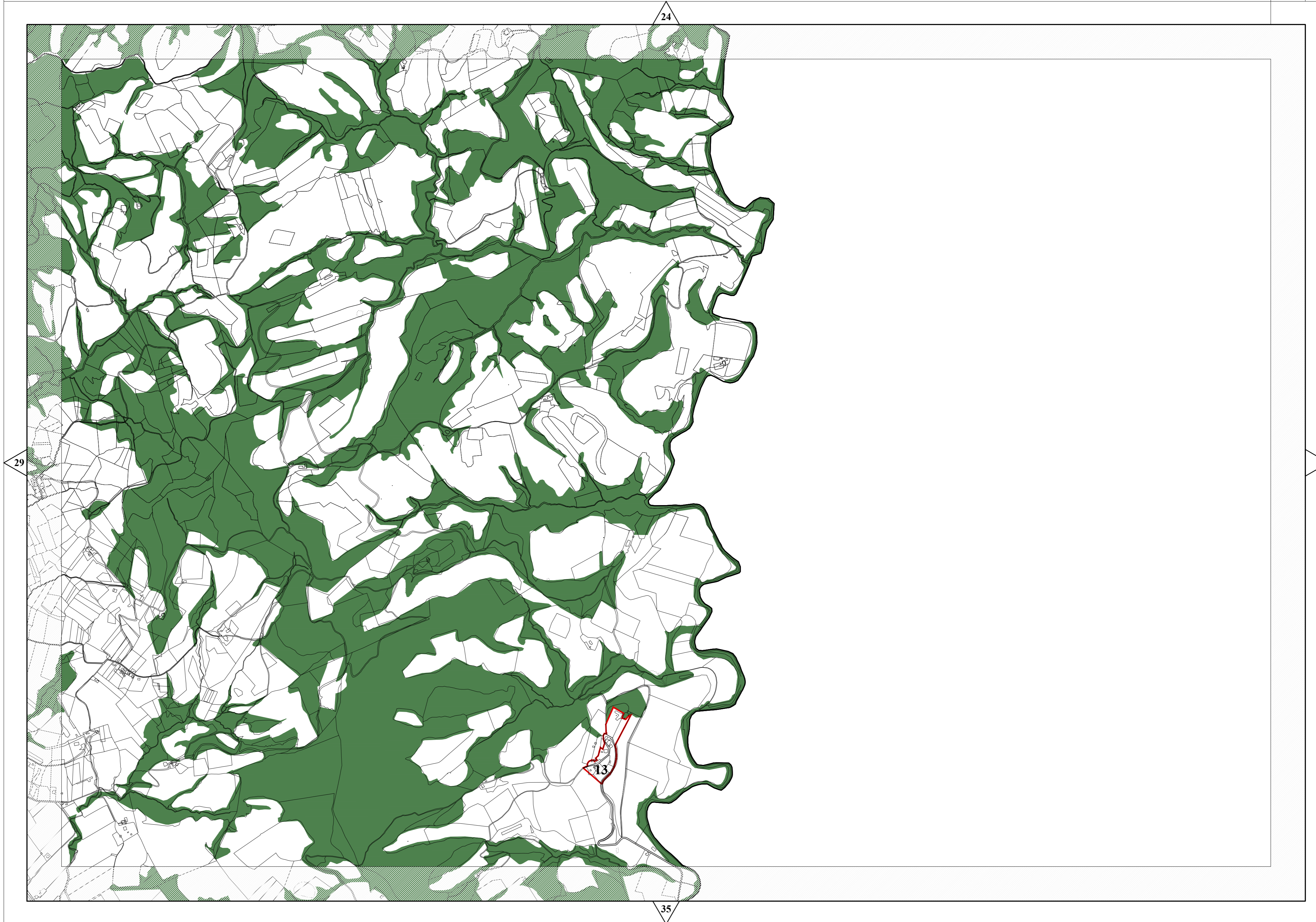
26



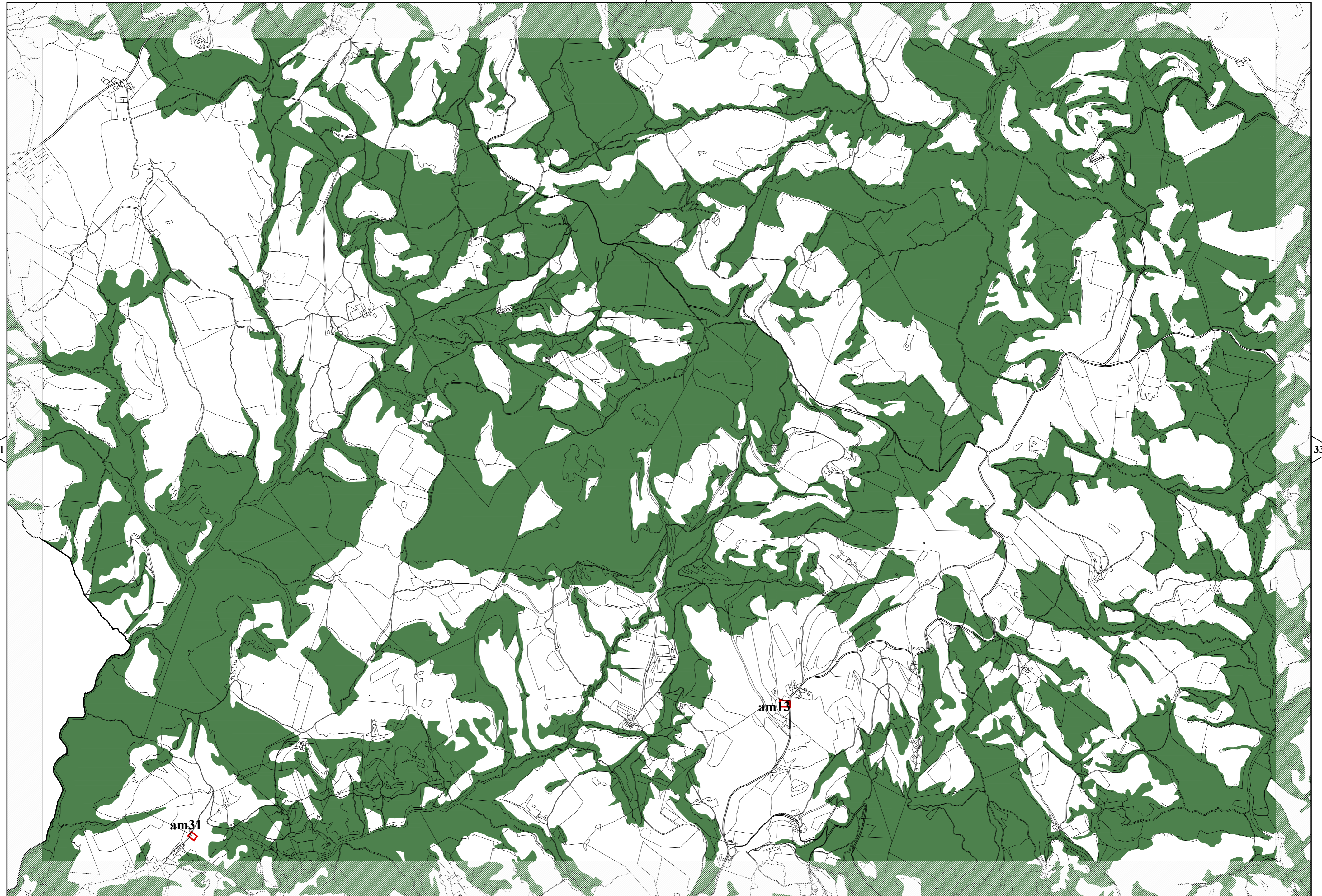


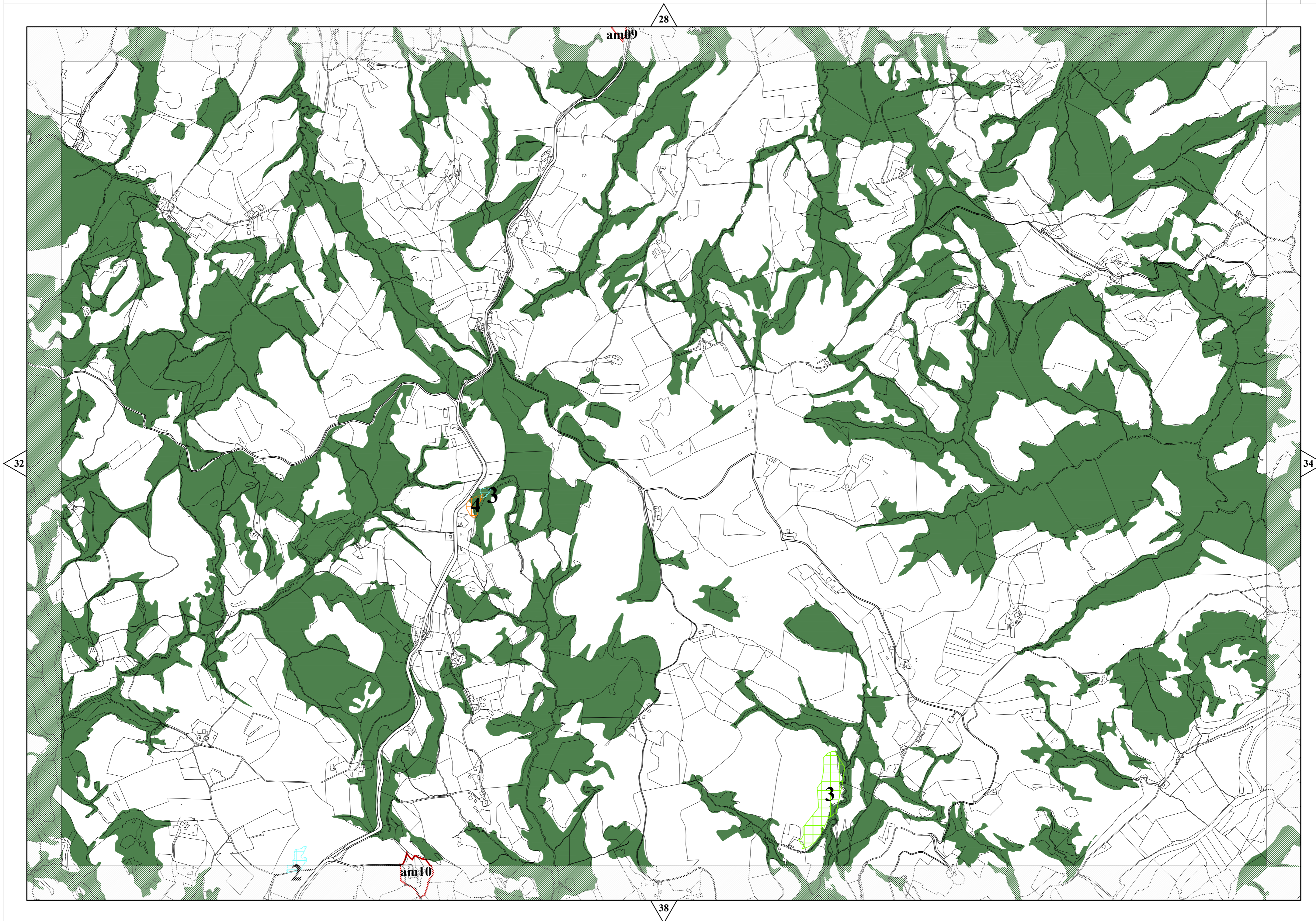




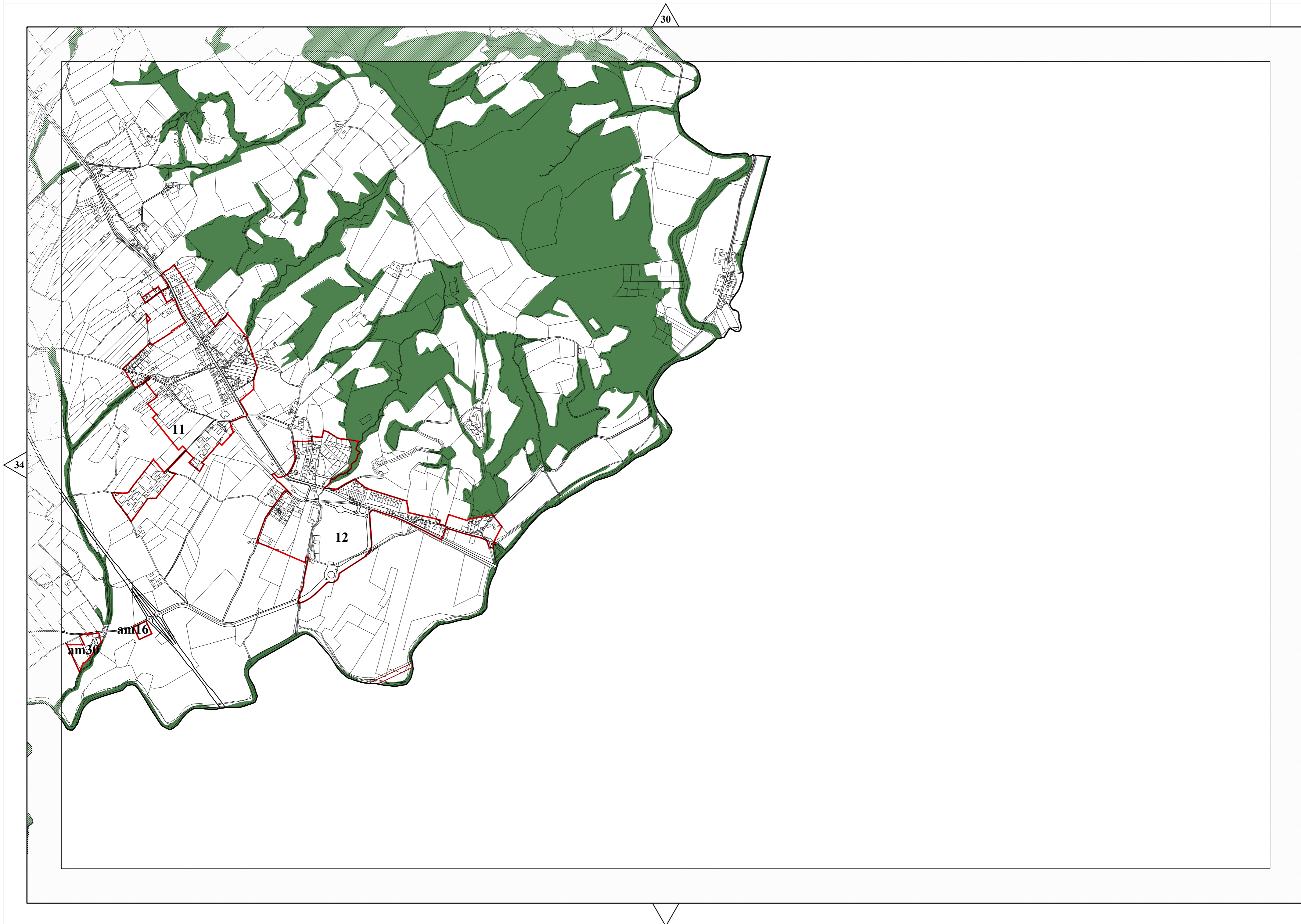




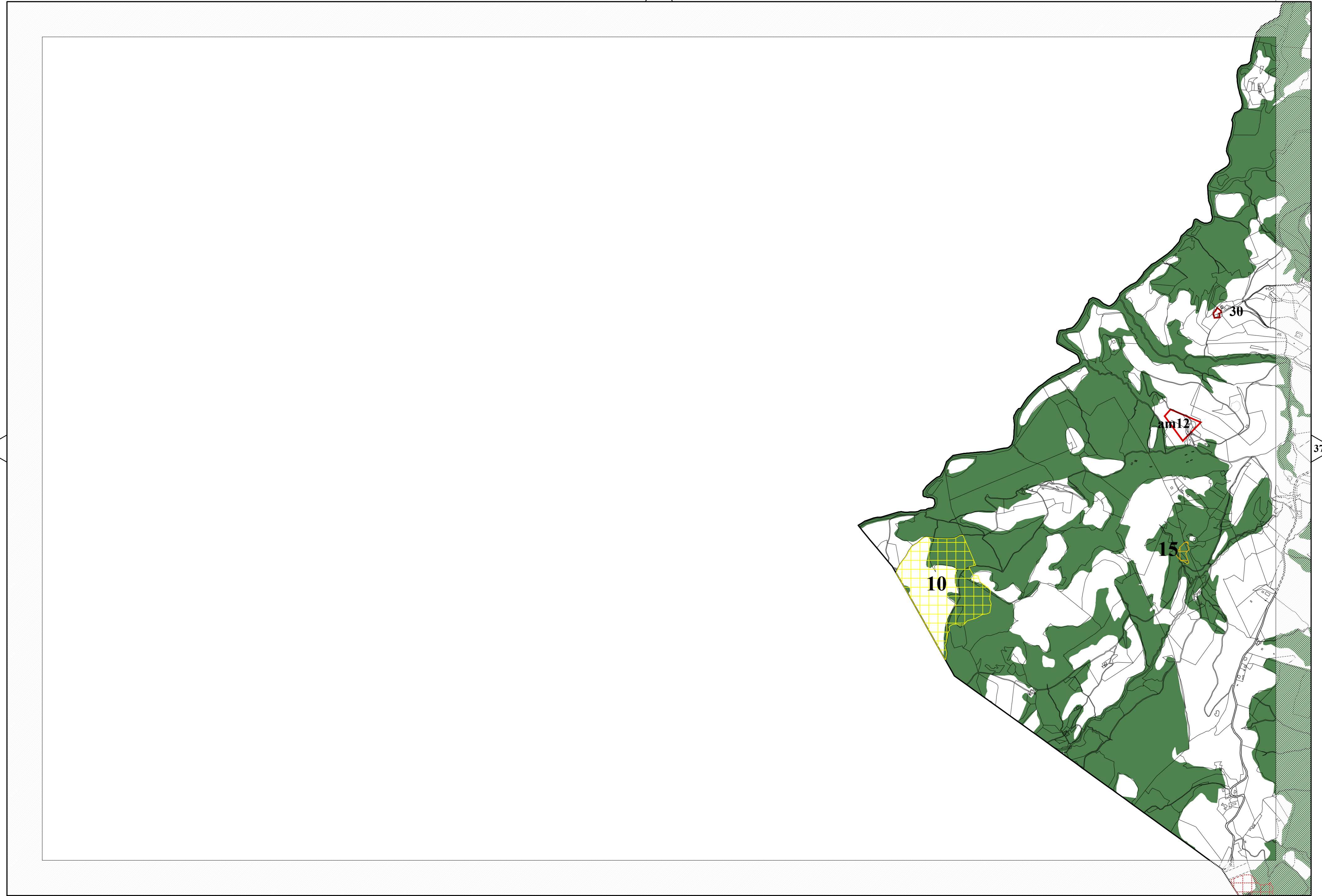






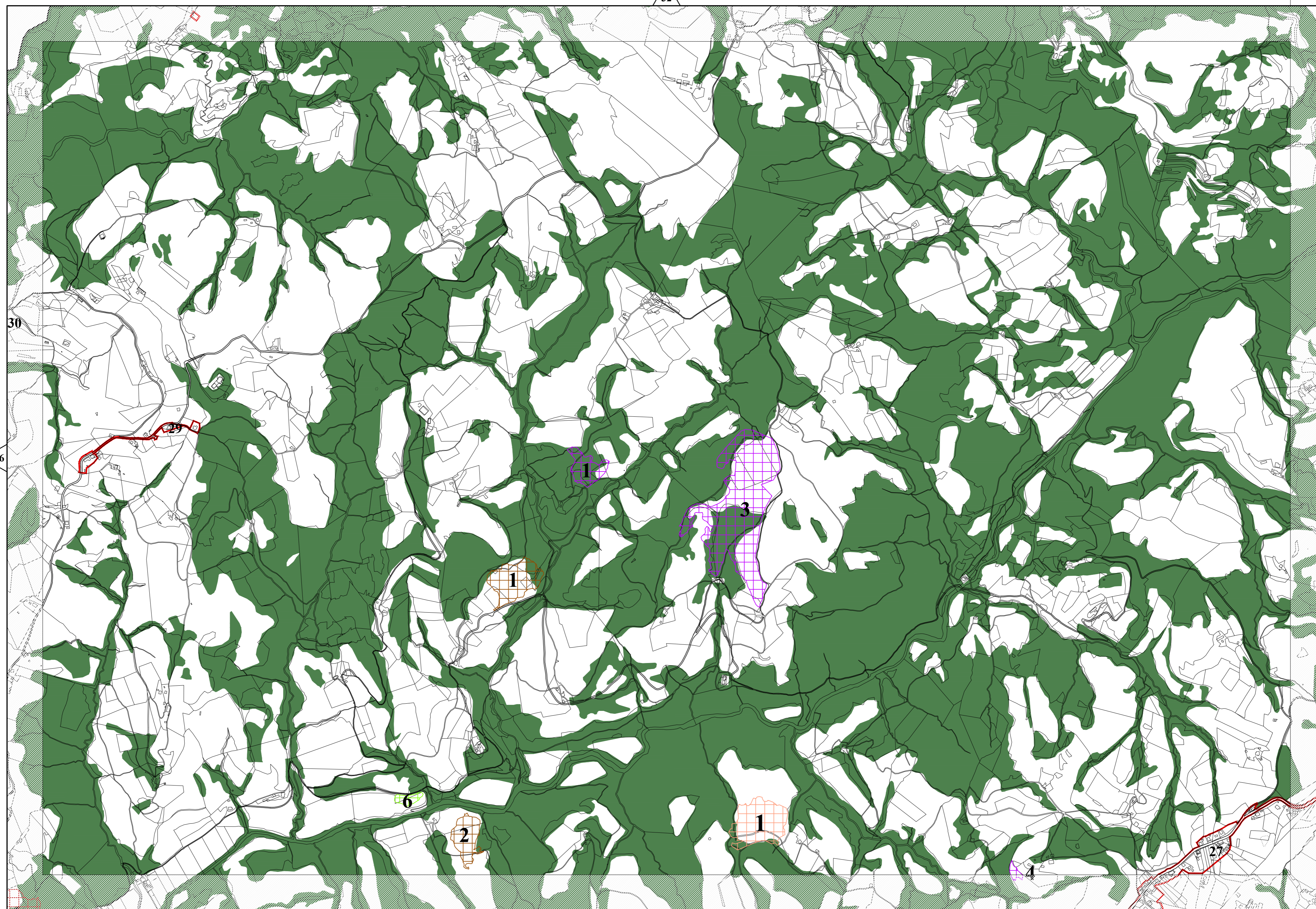


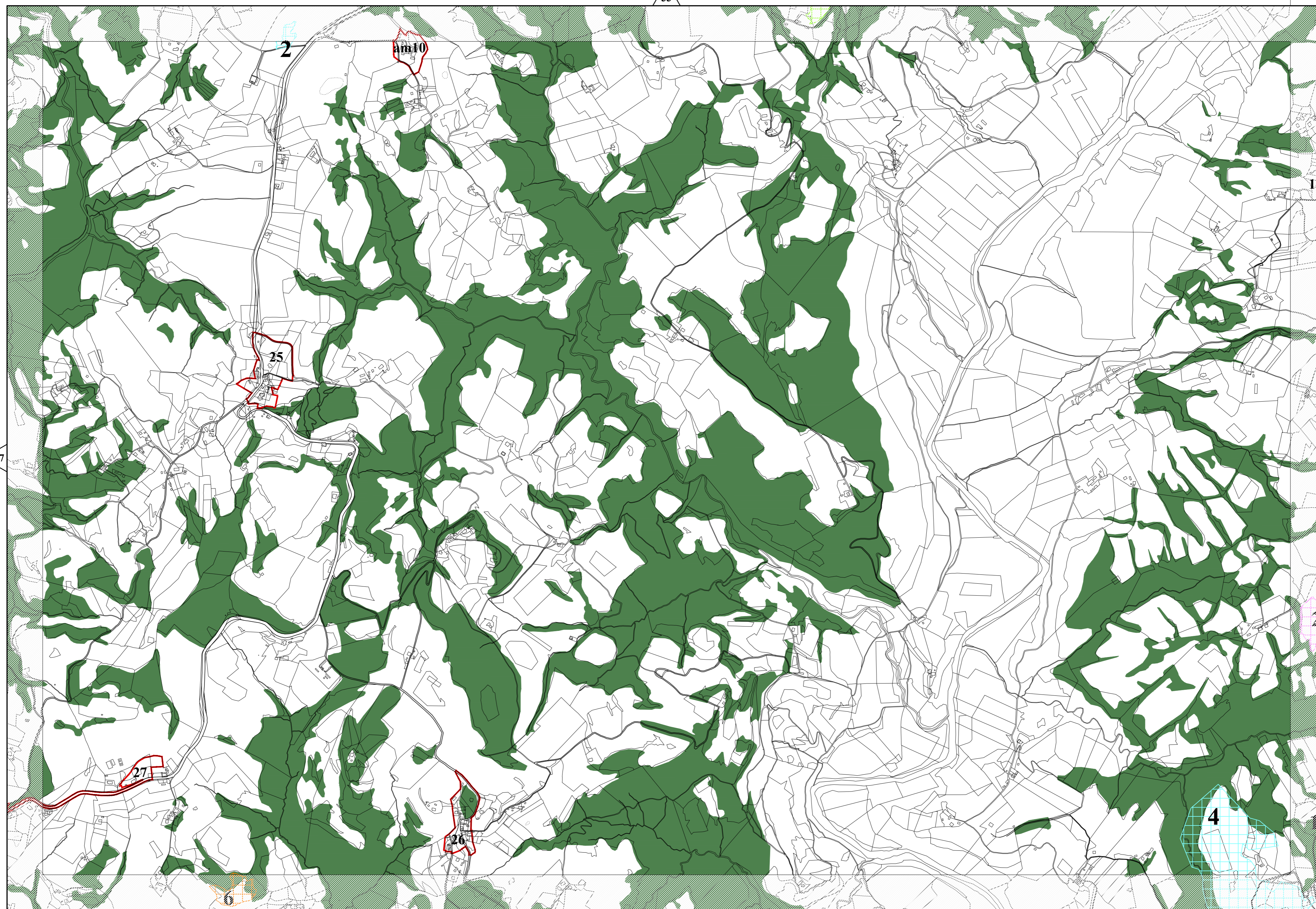
31

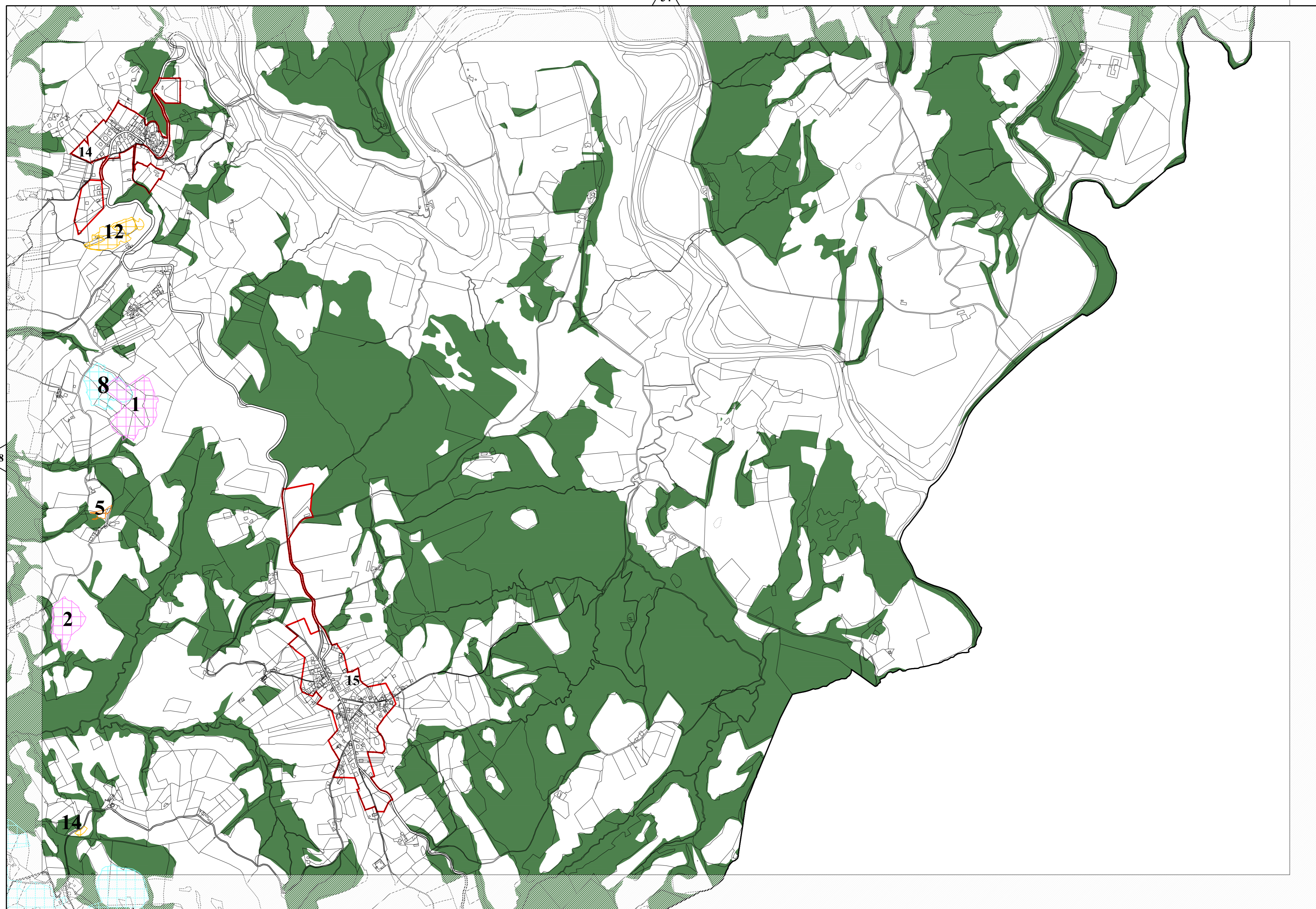


37


40



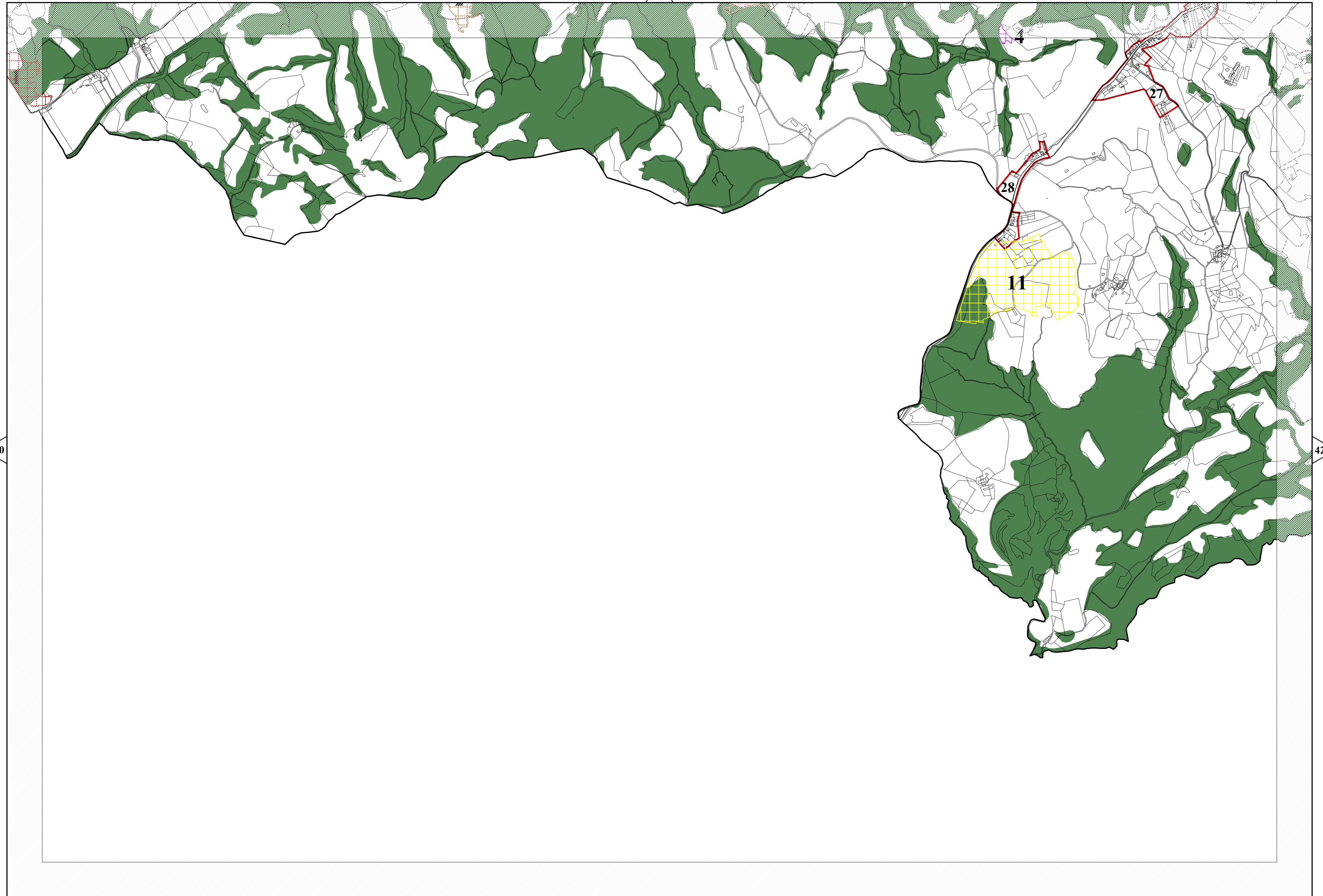


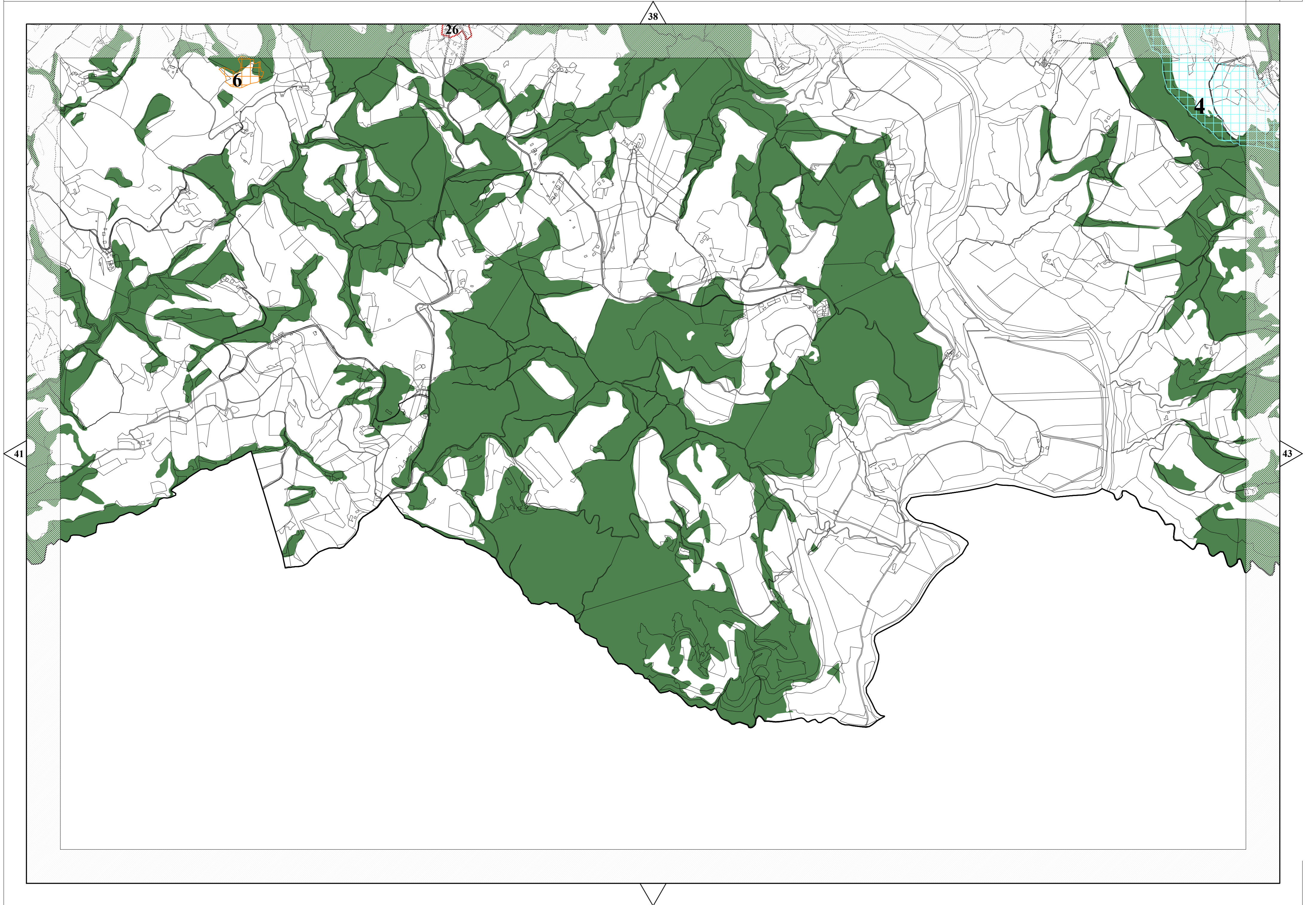


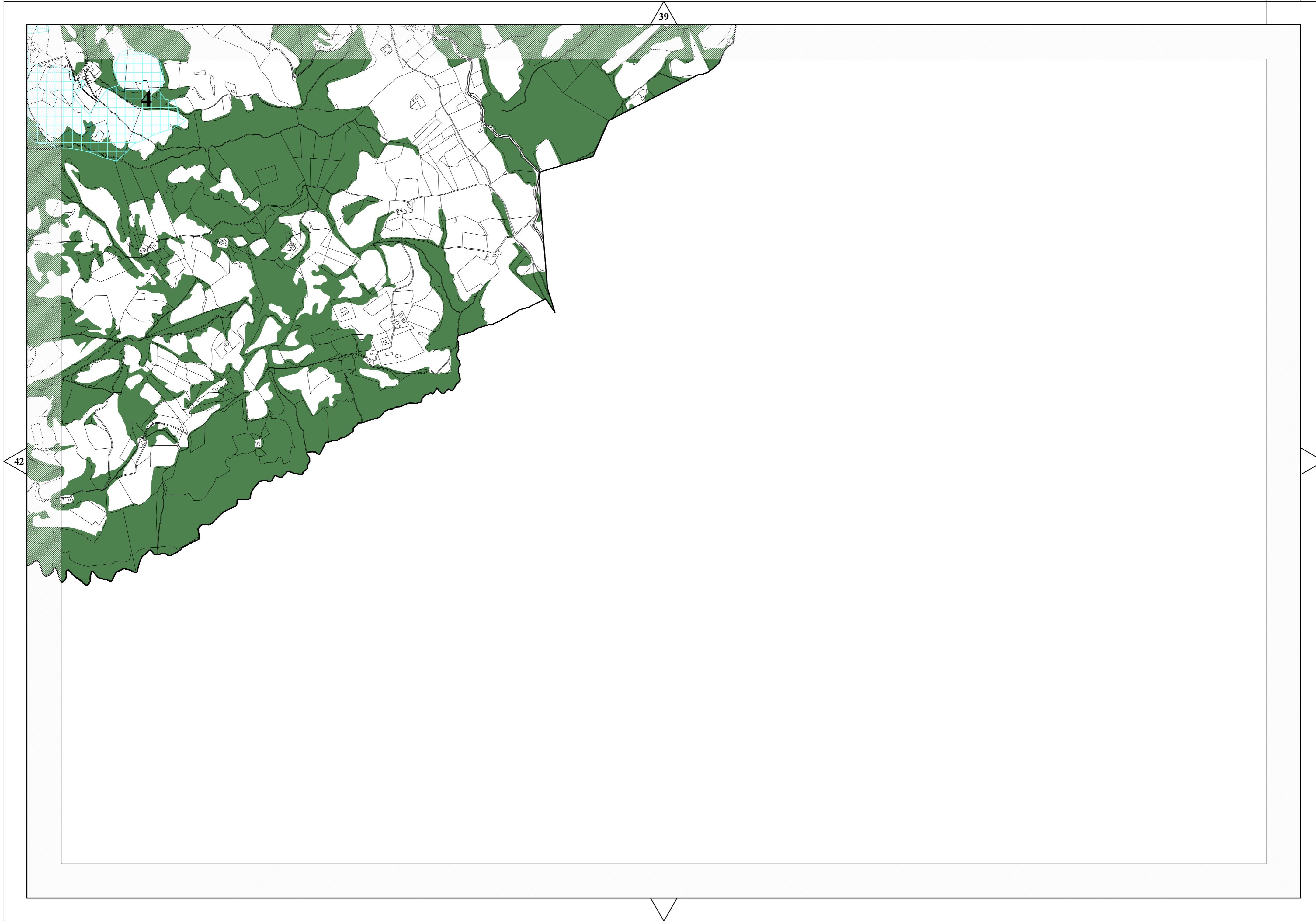
36




41









SISTEMA DELLE INFRASTRUTTURE PER LA MOBILITA'

- Viabilità primaria: strade extraurbane primarie esistenti
- Viabilità primaria: strade extraurbane secondarie esistenti
- Viabilità primaria: strade extraurbane secondarie di progetto
- Viabilità secondaria: strade extraurbane secondarie esistenti
- Strade locali esistenti
- Strade locali di progetto
- Strade vicinali

SPAZIO URBANO

- Macroaree urbane

SPAZIO RURALE

- Invasi collinari e laghetti
- Aree boscate
- Macroaree dei centri rurali
- Macroaree degli ambiti monofunzionali

AREE PERCORSE DAL FUOCO

- Anno 2007
- Anno 2008
- Anno 2009
- Anno 2010
- Anno 2011
- Anno 2012
- Anno 2013
- Anno 2014
- Anno 2015
- Anno 2016 - non si sono verificati incendi
- Anno 2017
- Anno 2018
- Anno 2019
- Anno 2020
- Anno 2021