

Comune di Gubbio

PIANO REGOLATORE GENERALE

PARTE OPERATIVA

variante n. 22 - testo coordinato

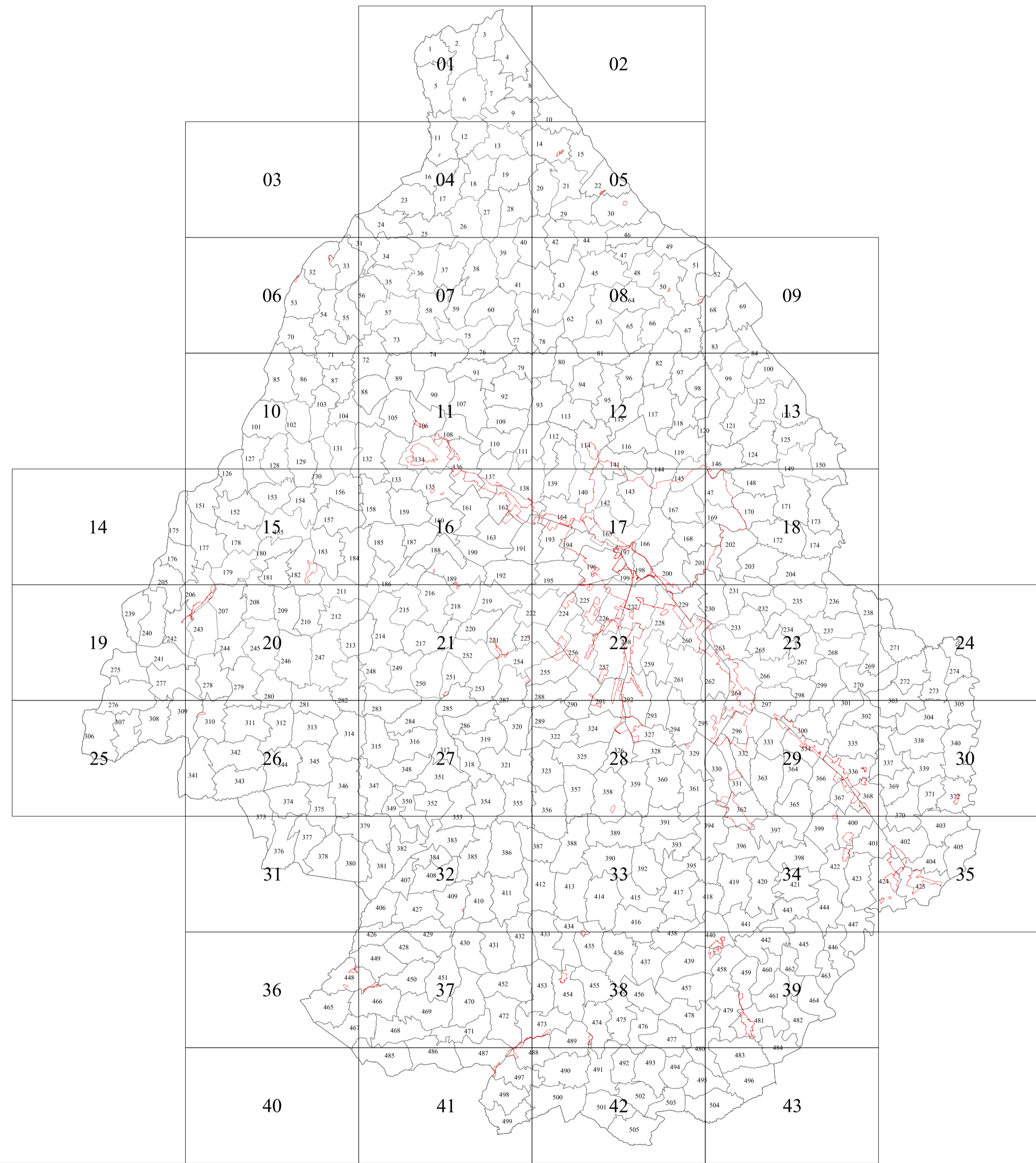
PIANO DI CLASSIFICAZIONE IN ZONE ACUSTICHE

ALLEGATO B

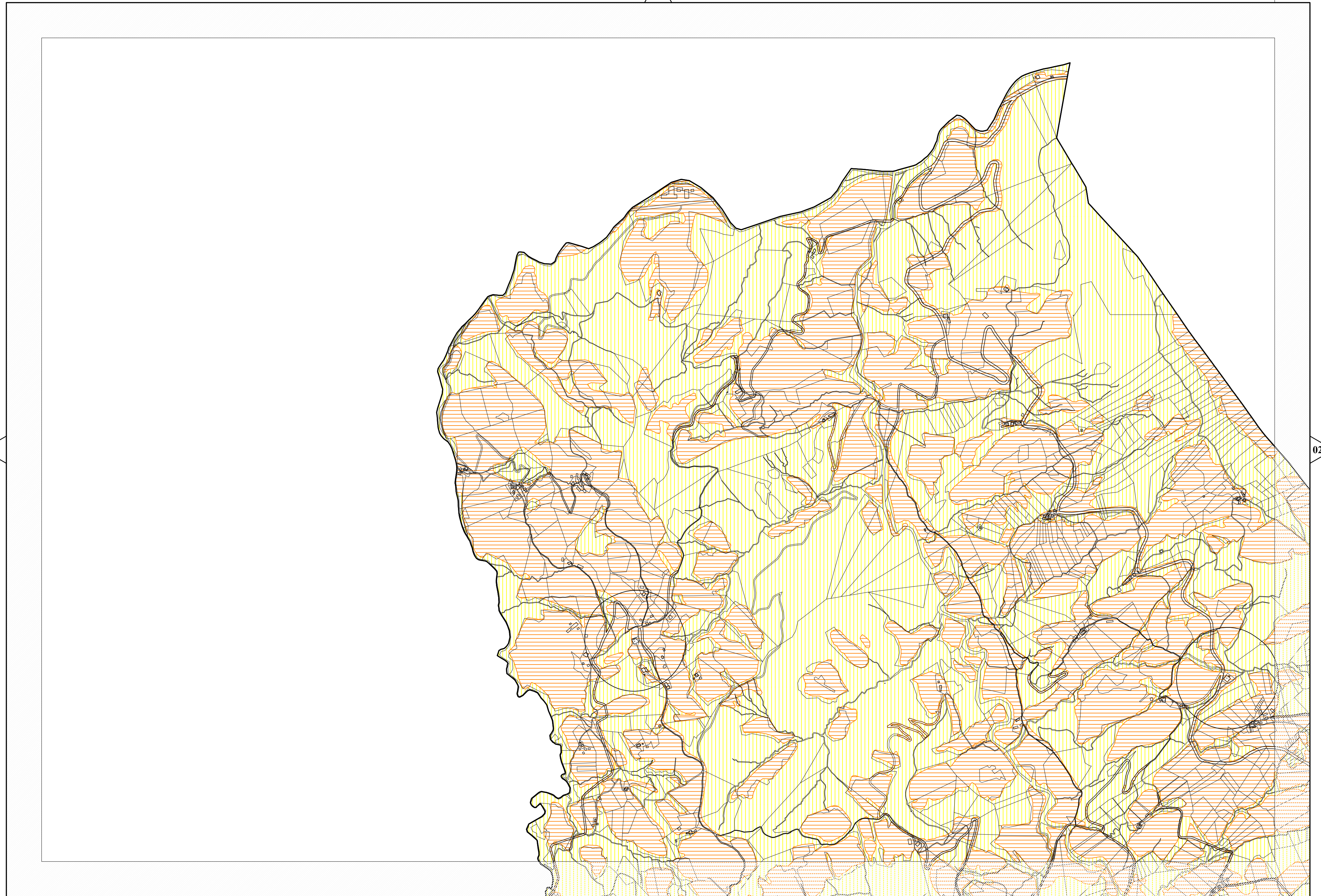
PIANO DI CLASSIFICAZIONE IN ZONE ACUSTICHE

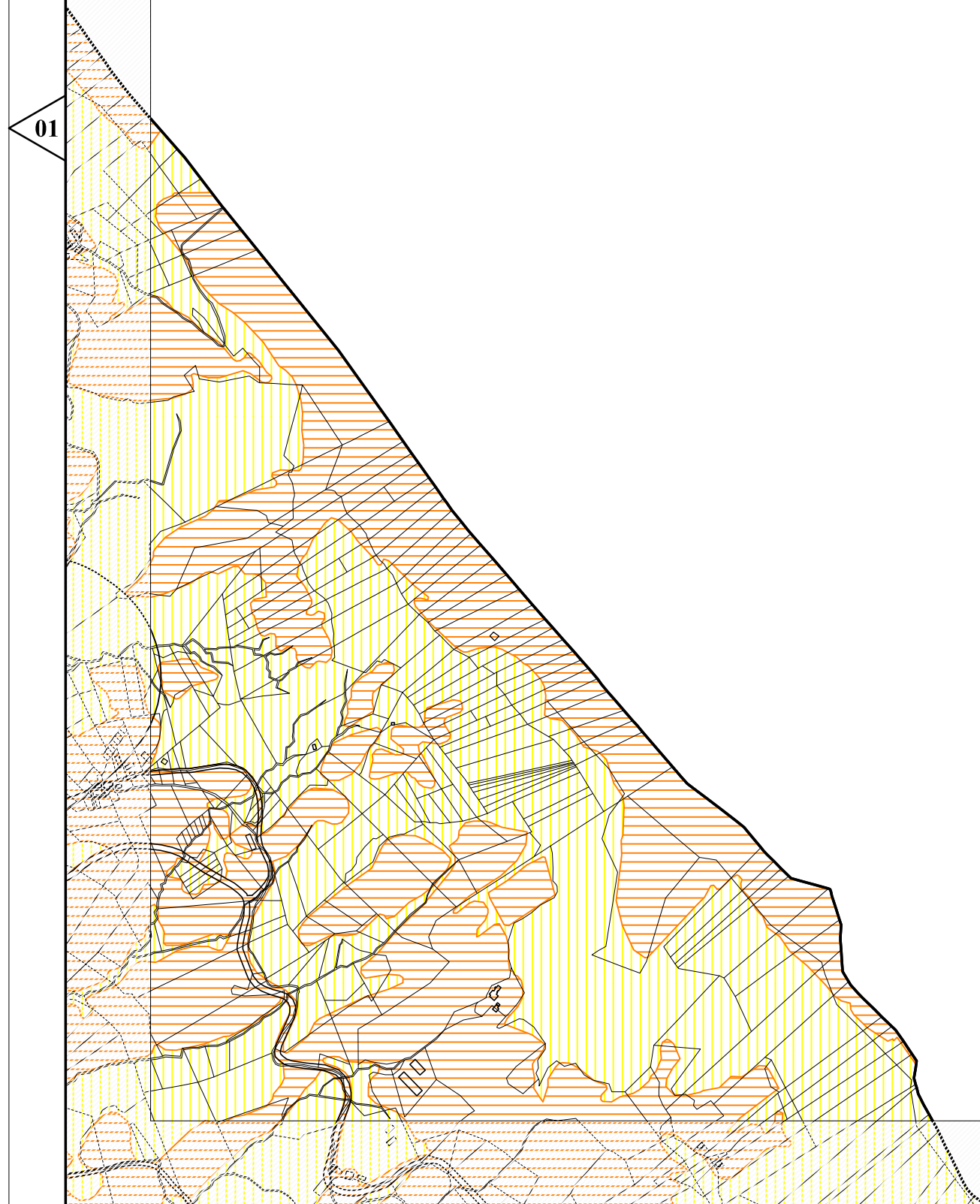
scala 1: 10.000

Ing. Francesco Pes




VEDI LEGENDA A PAGINA 44





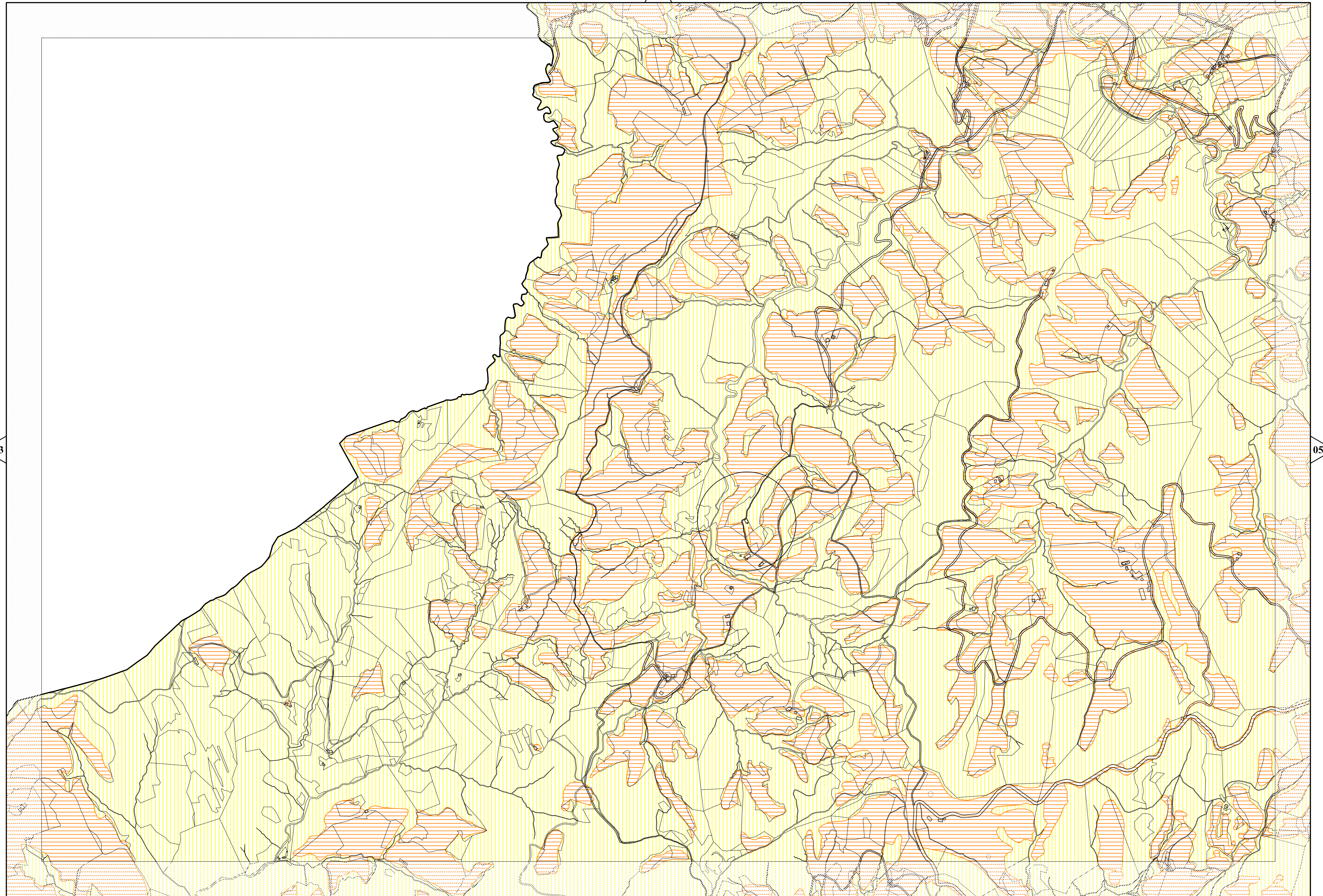
01

05

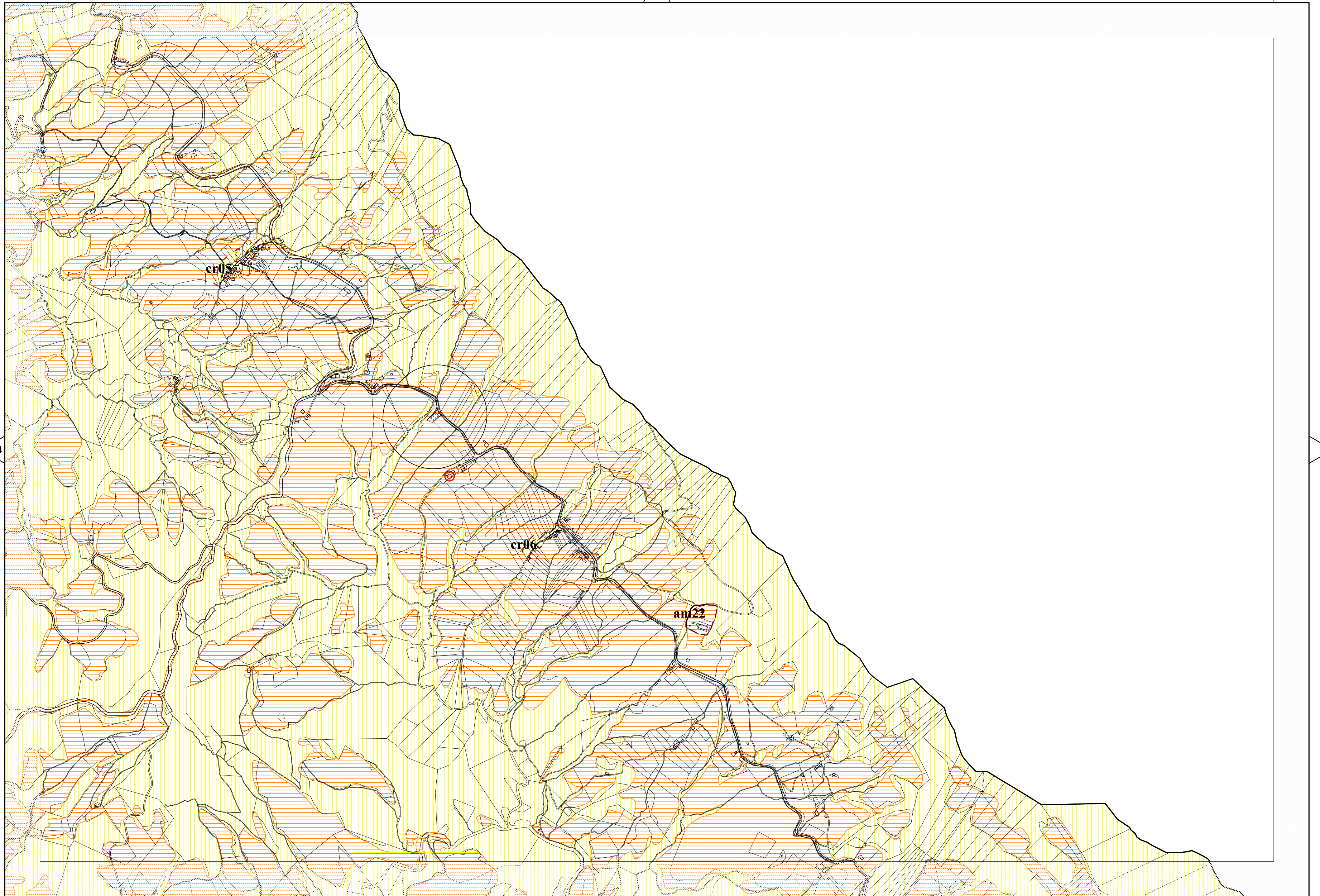


04

06



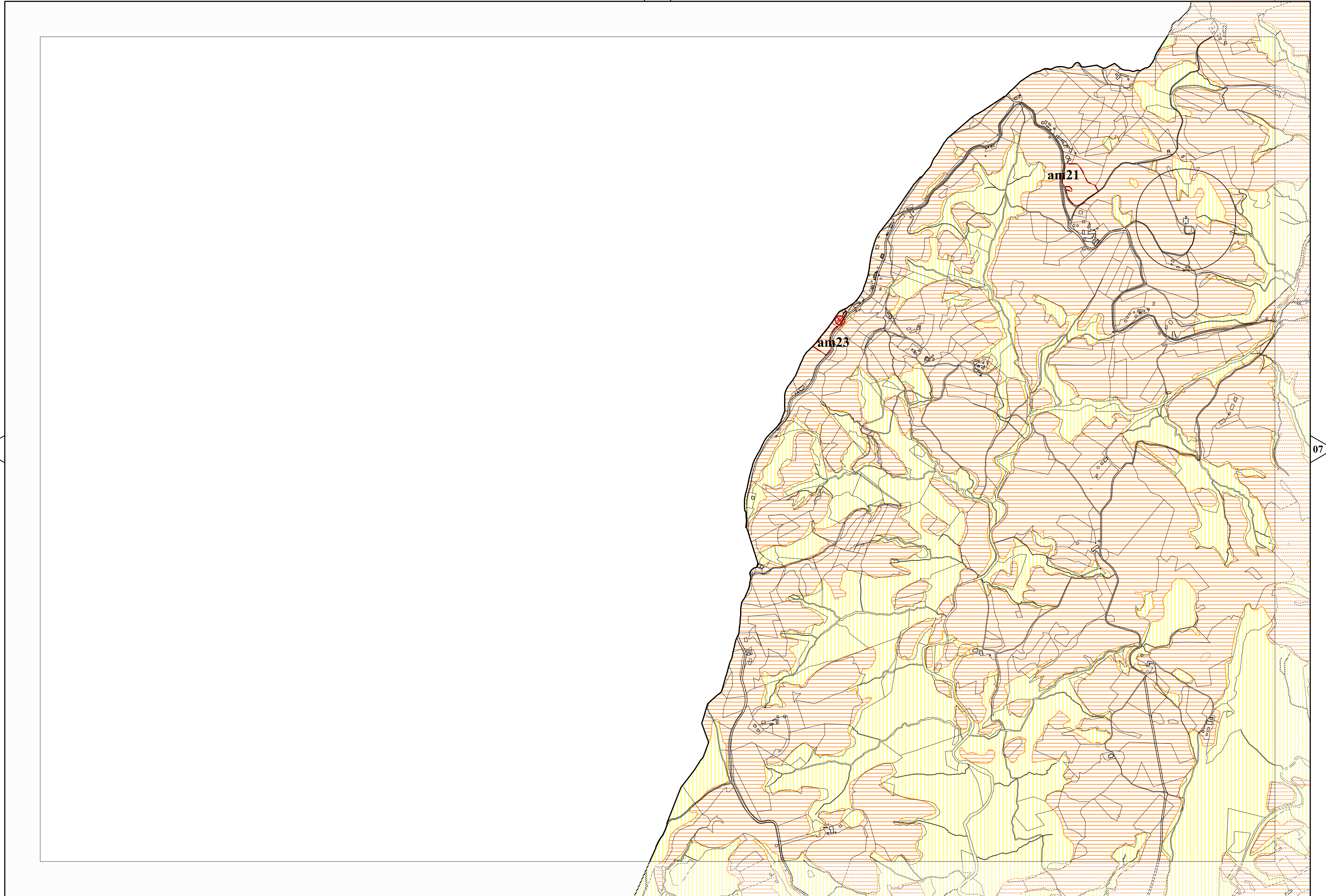
02



04

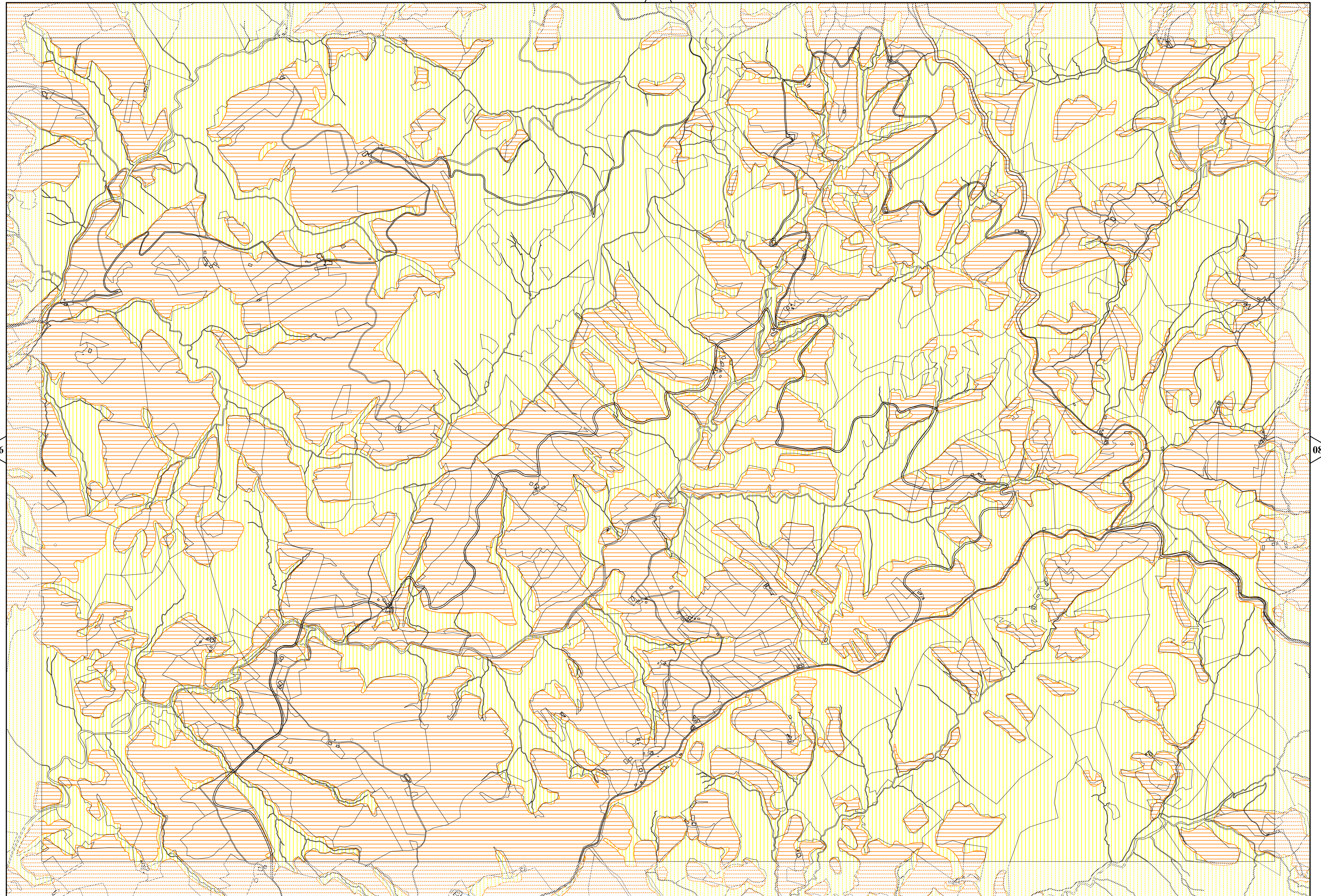
08

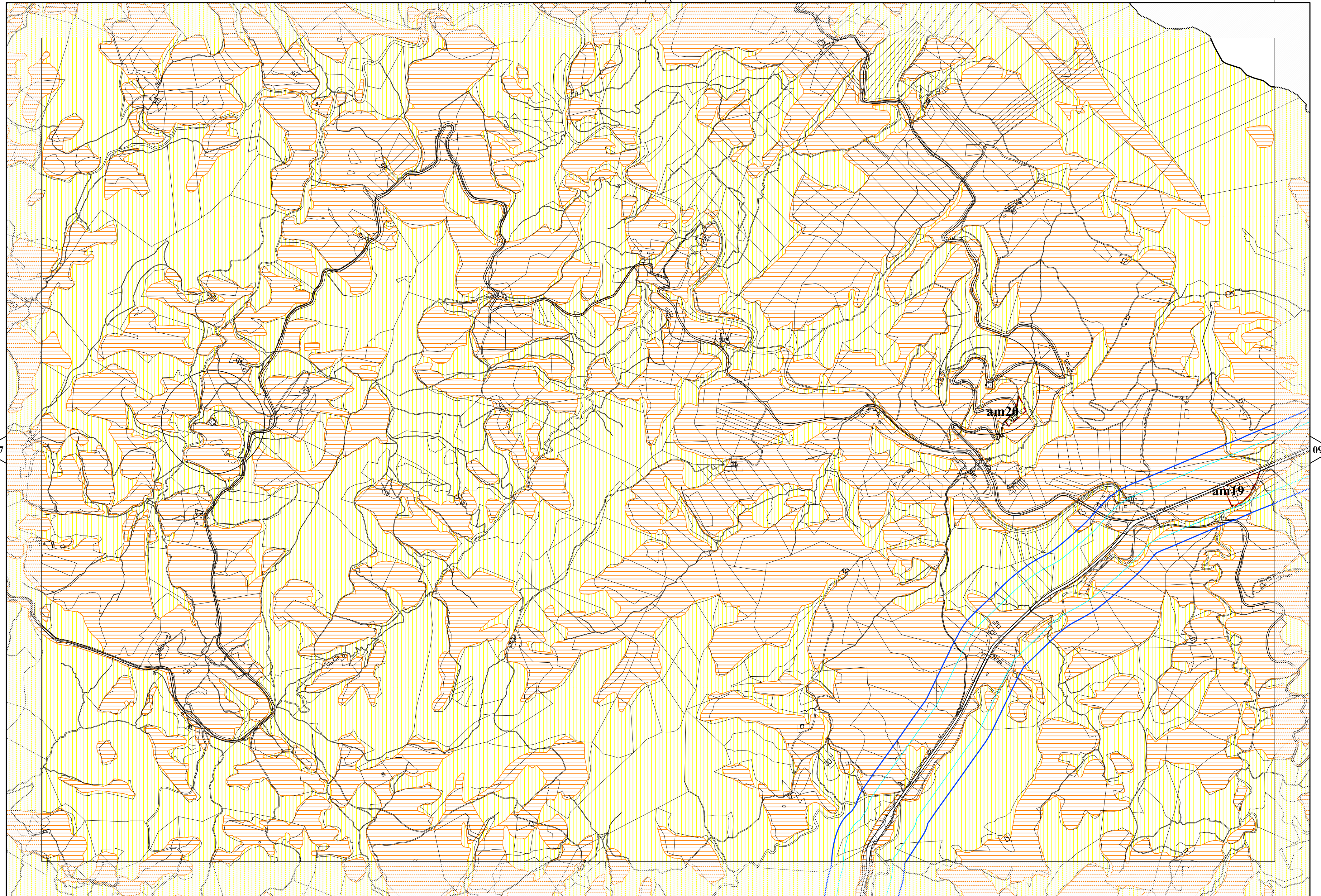
03

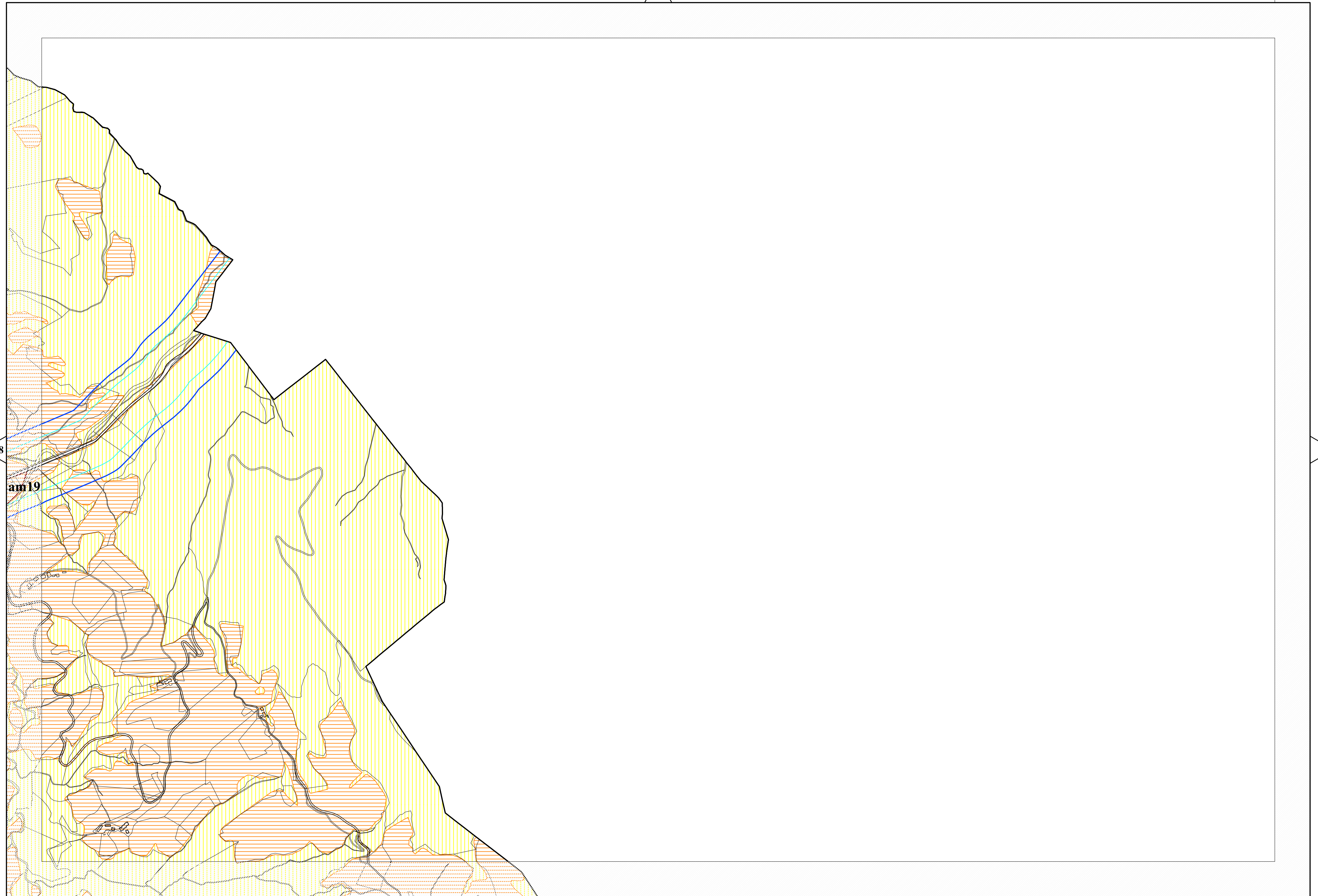


07

10



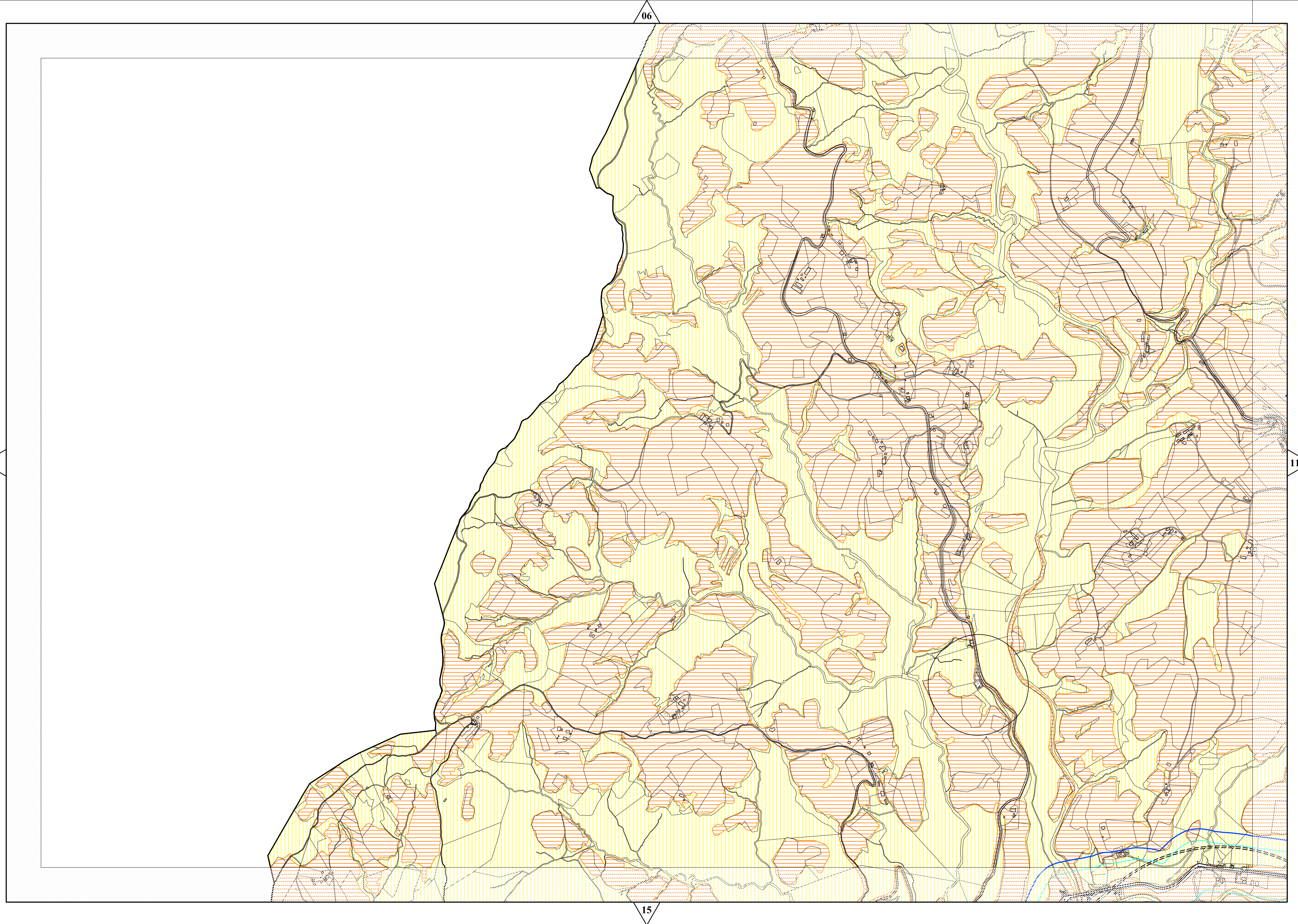


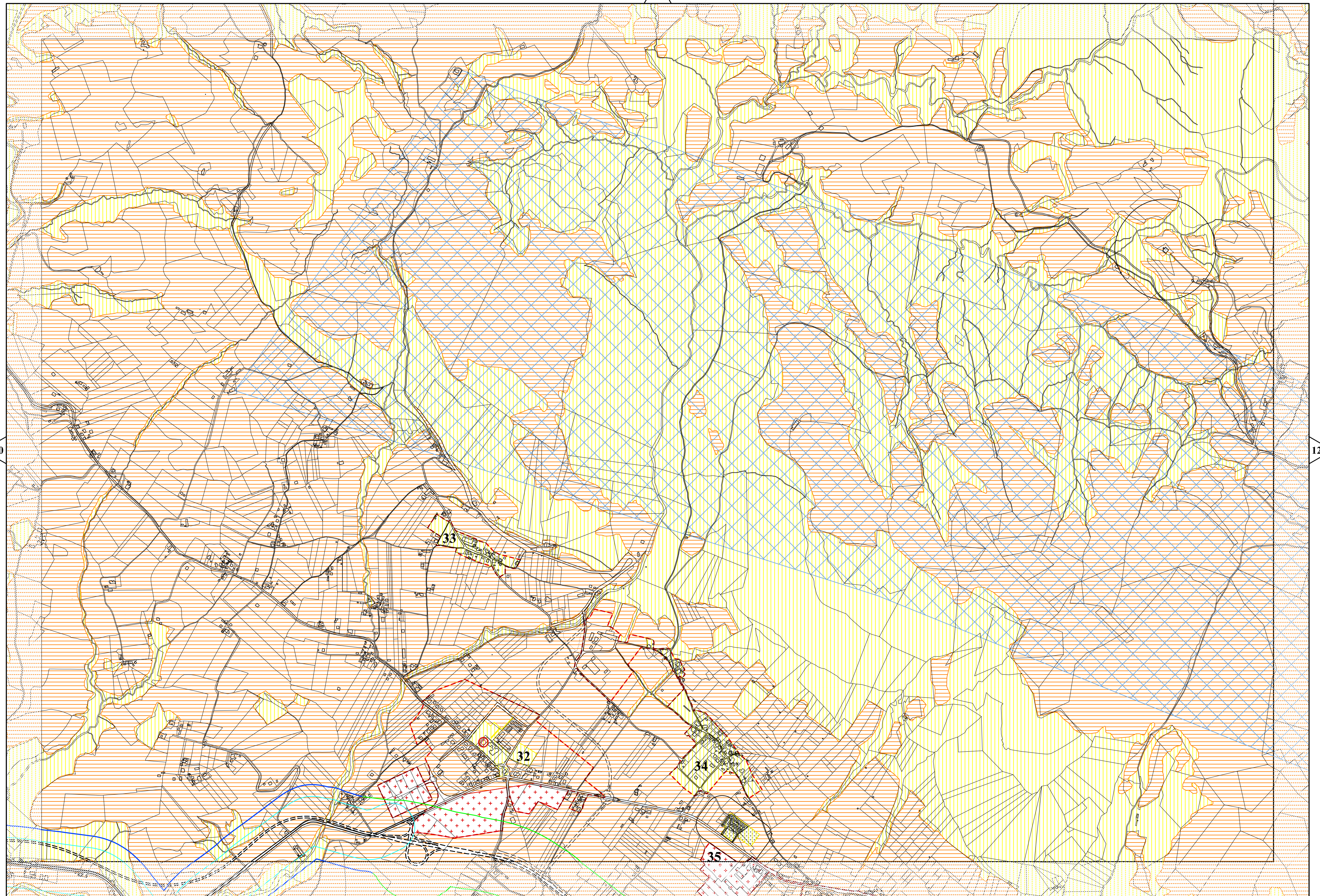


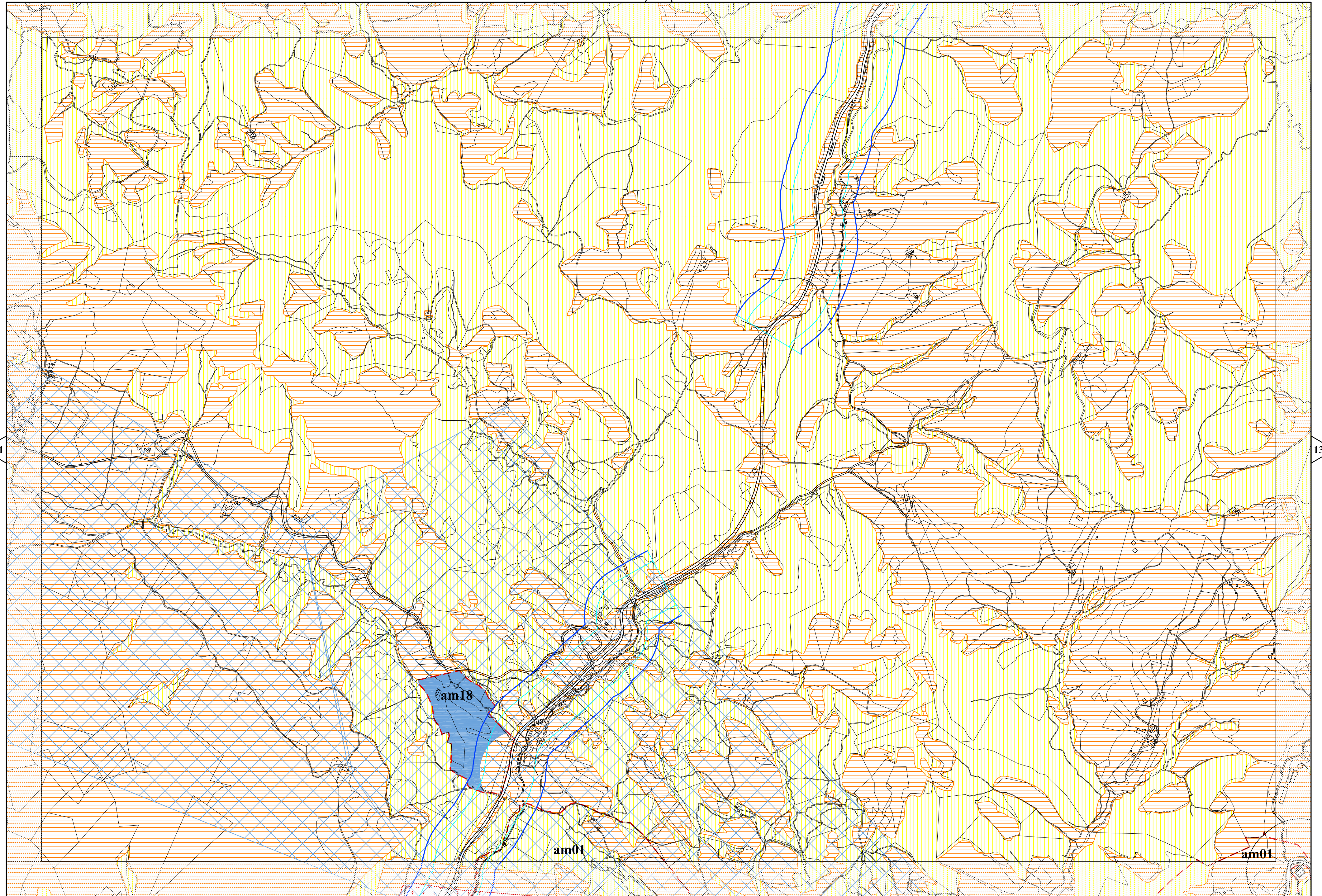
08

am19

13

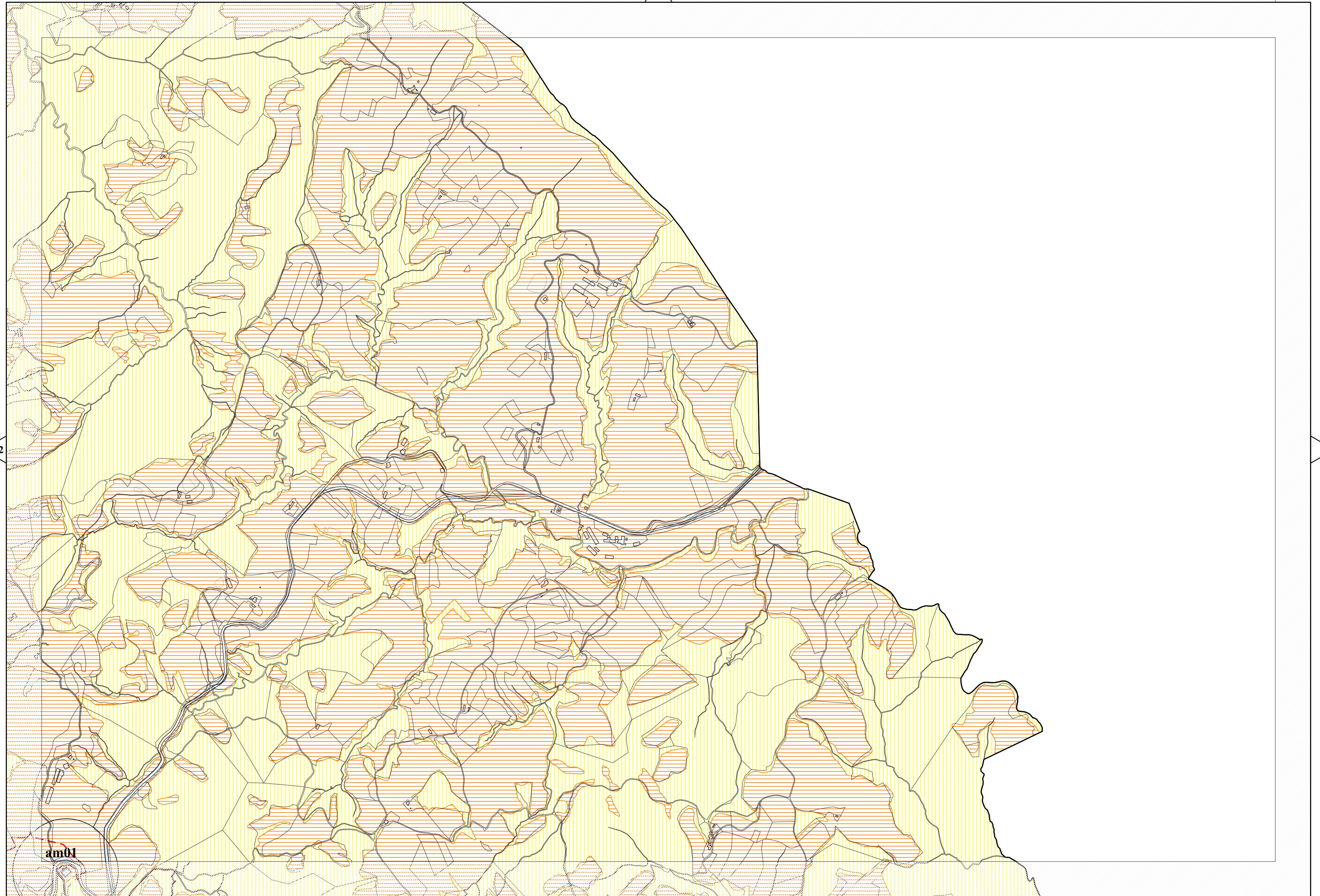






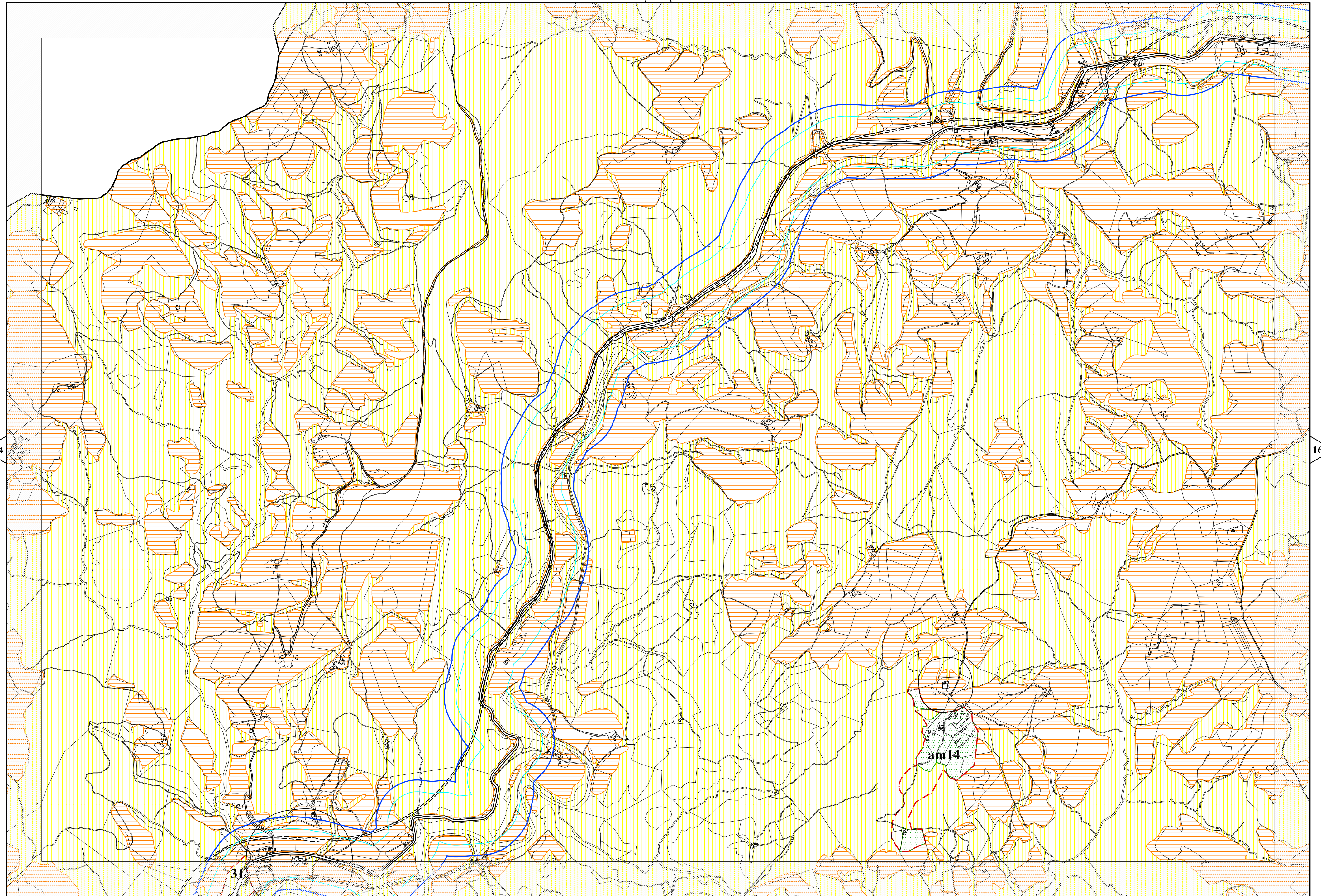
09

12



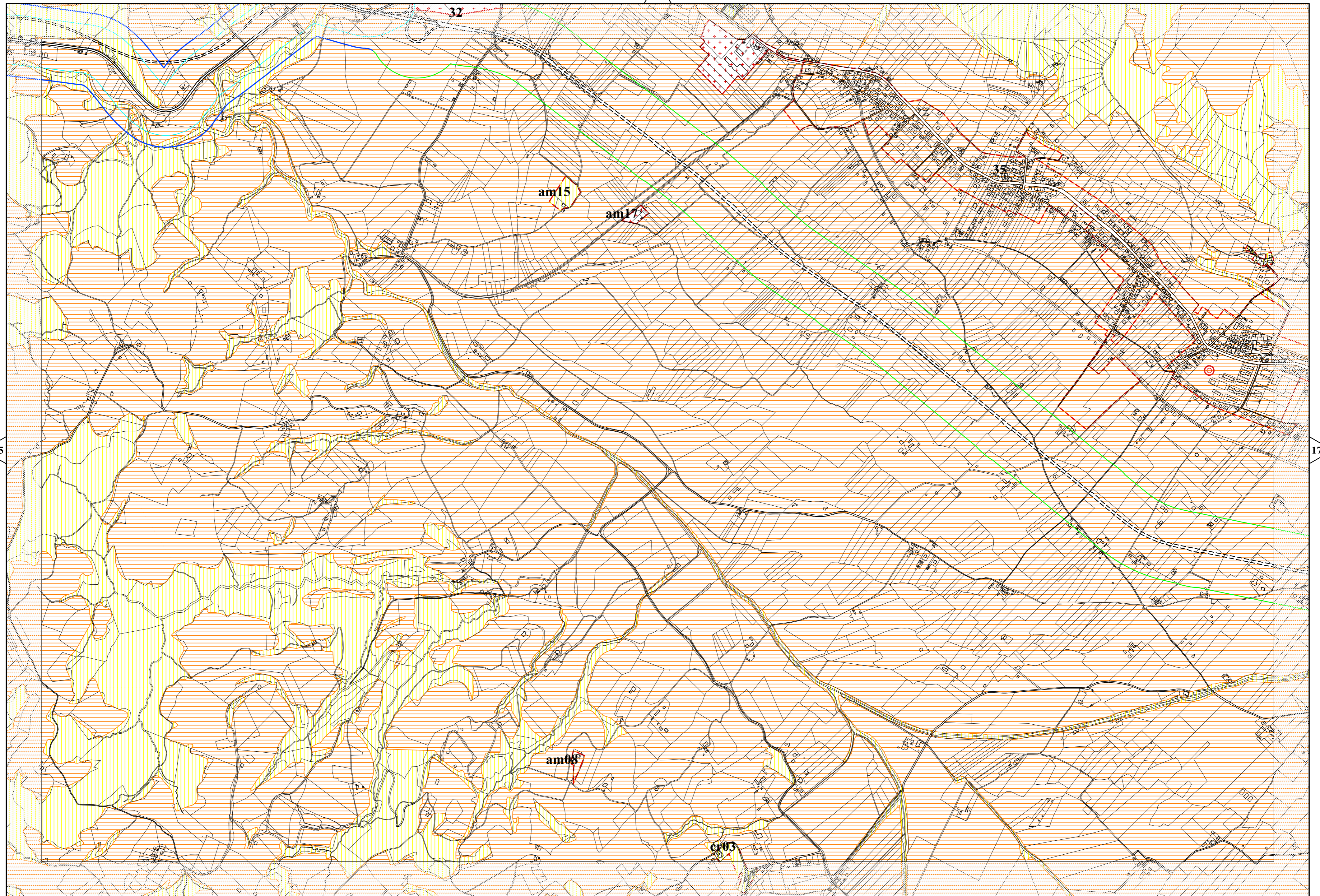
18

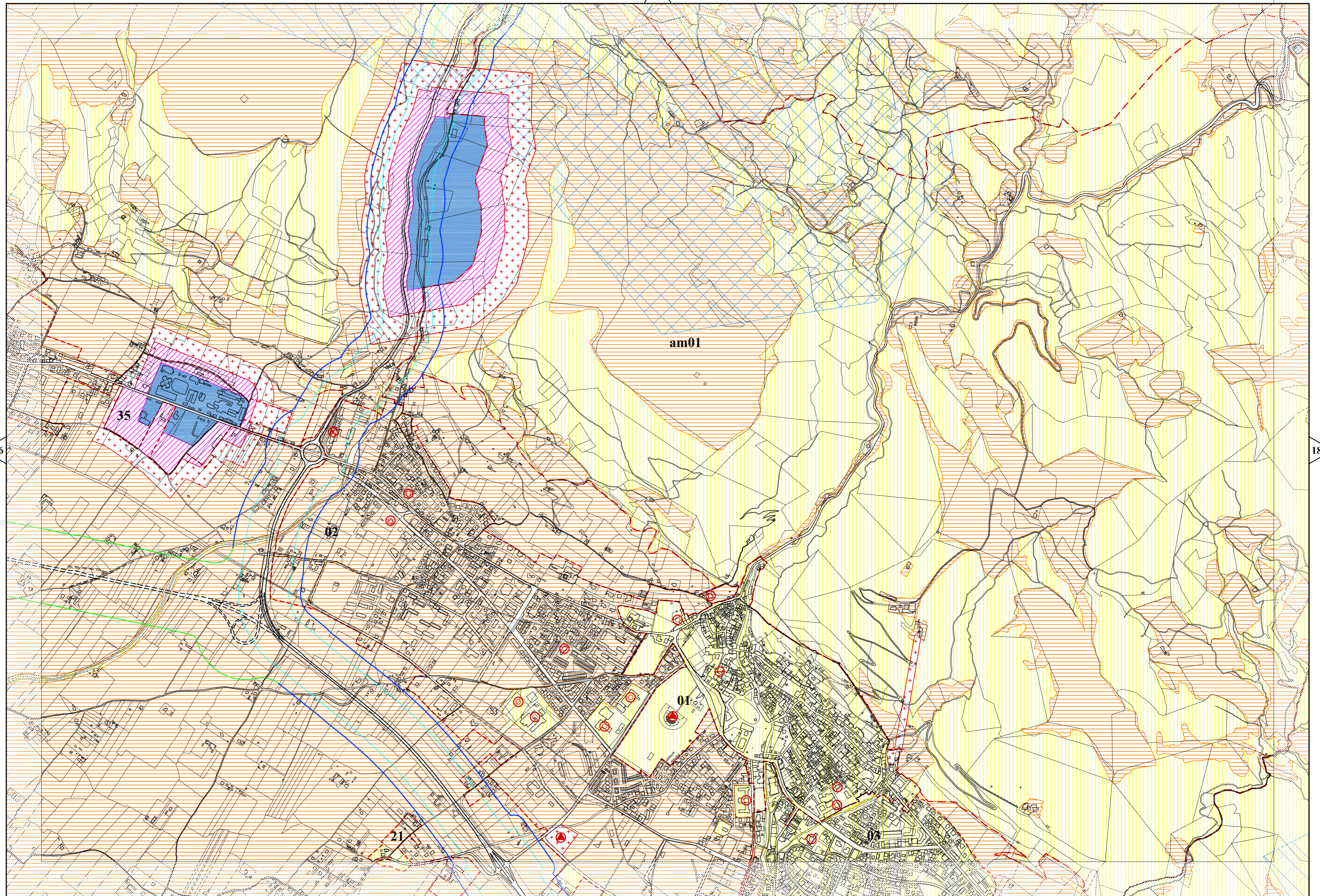




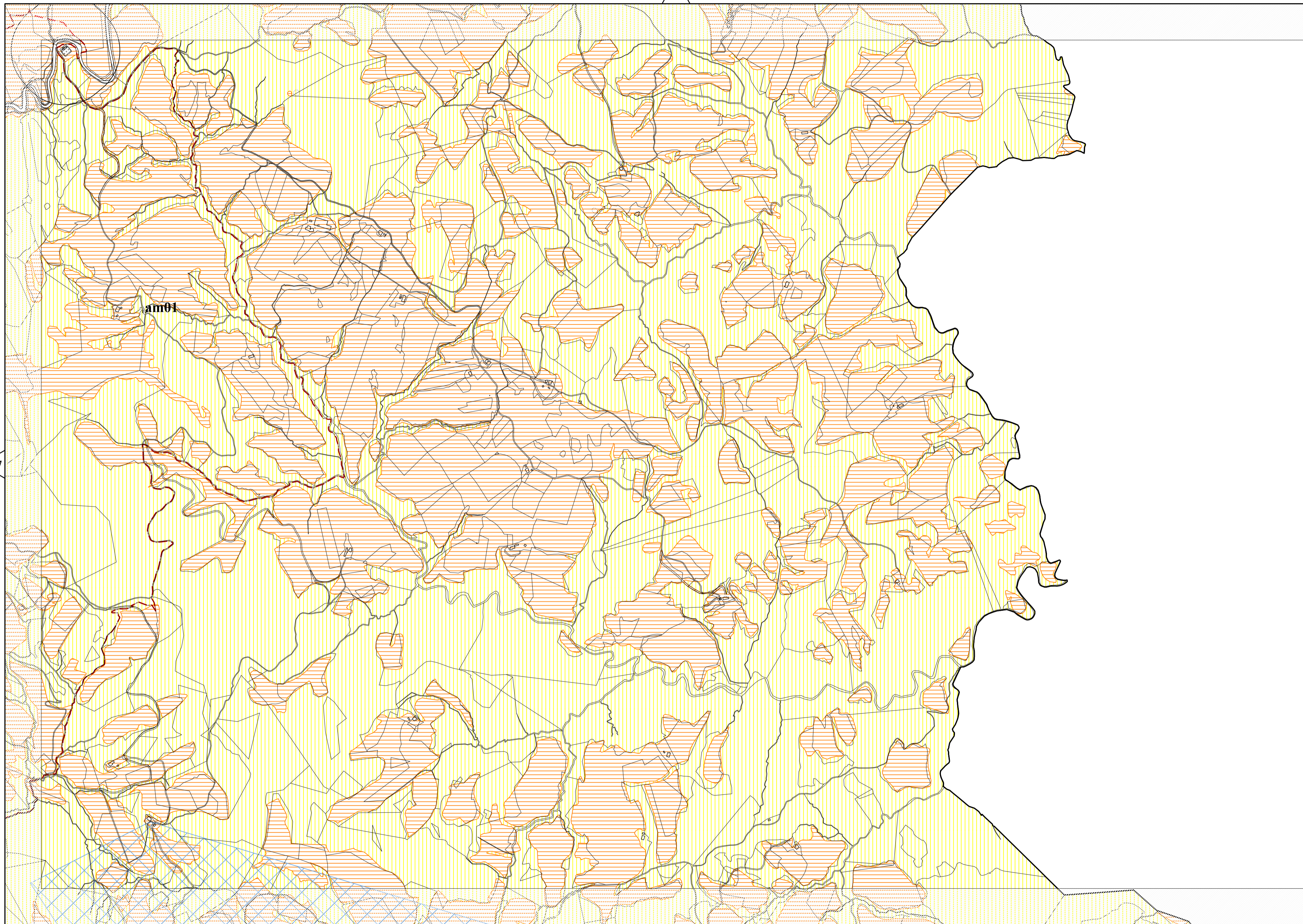
31

am14





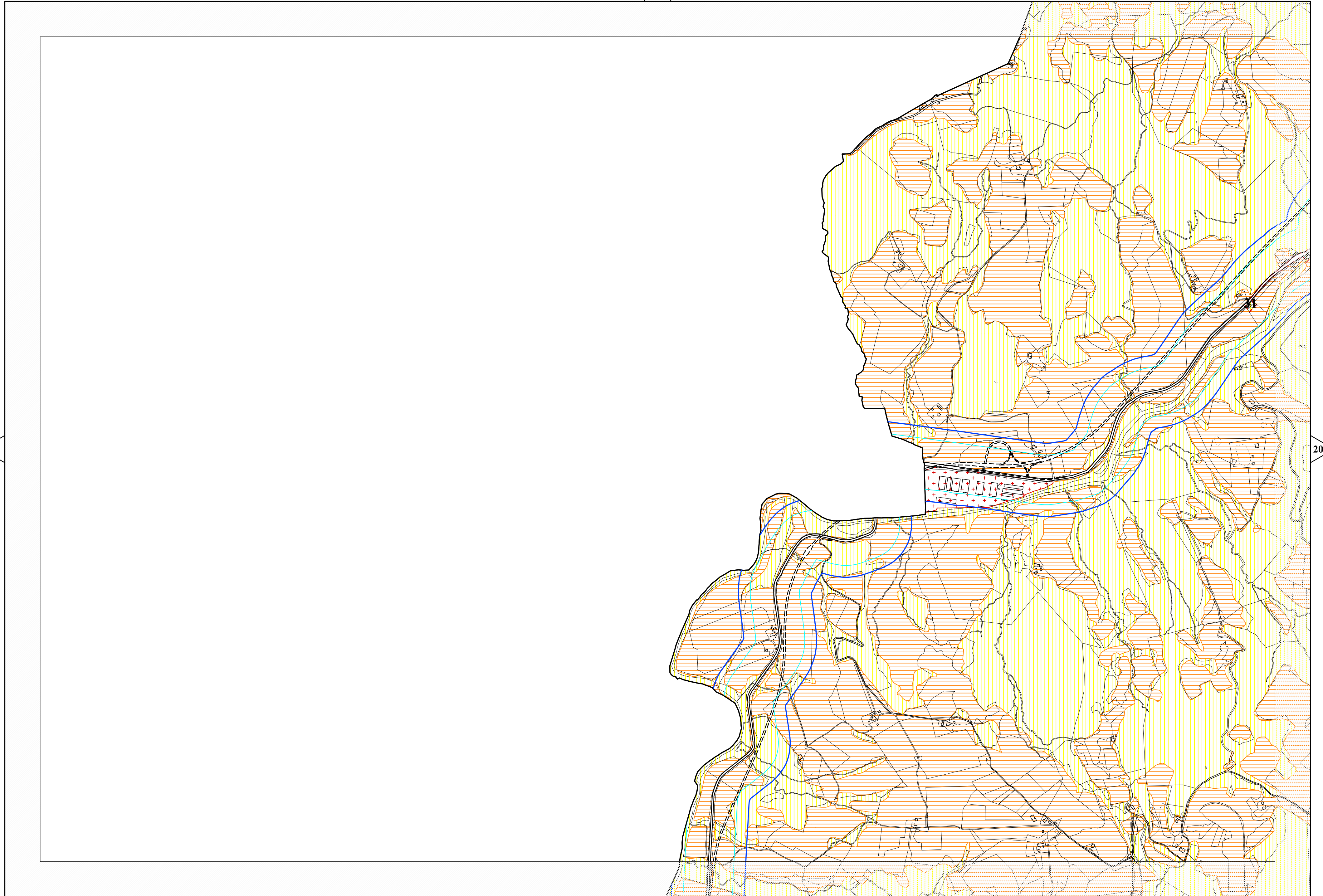
13



17

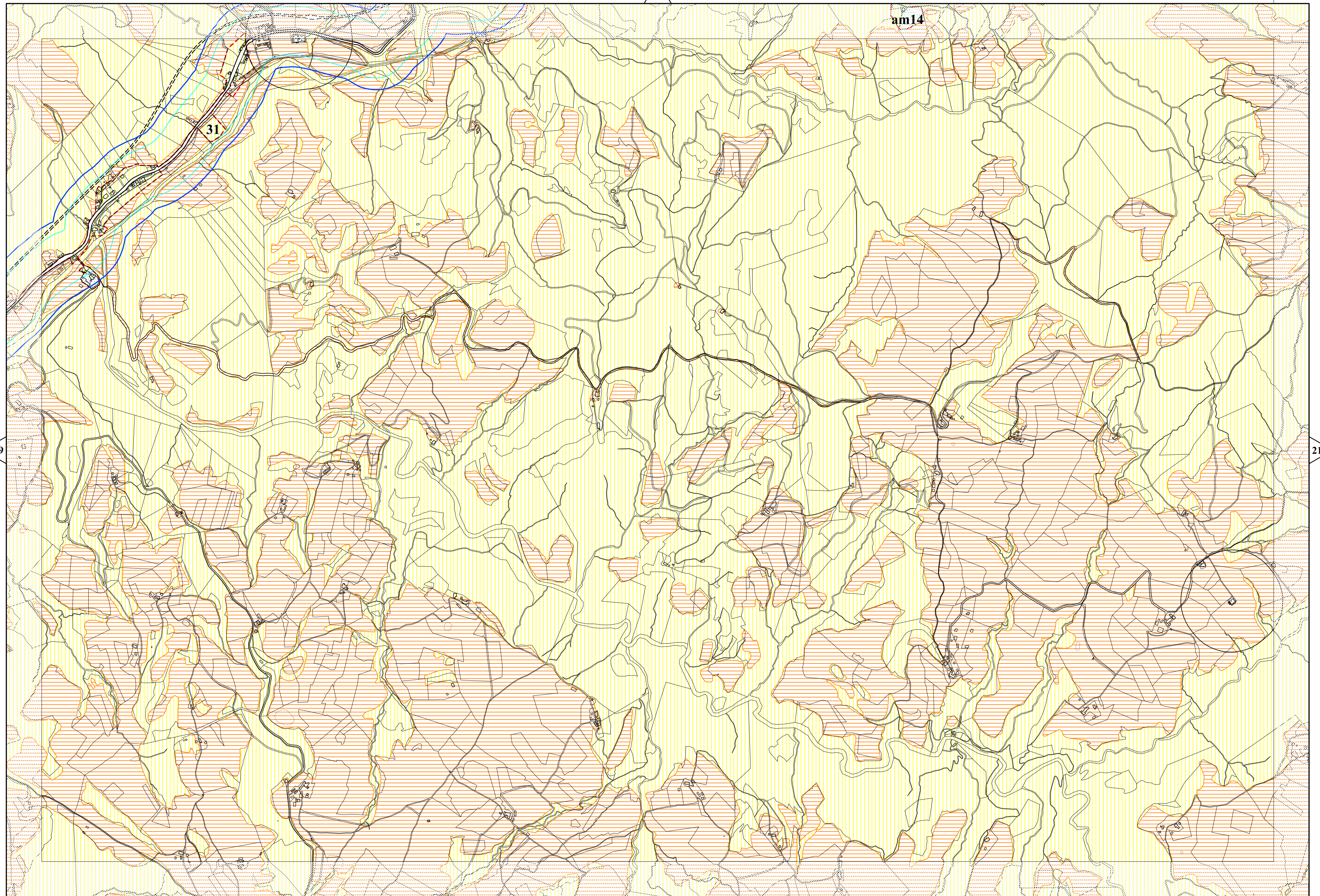
23

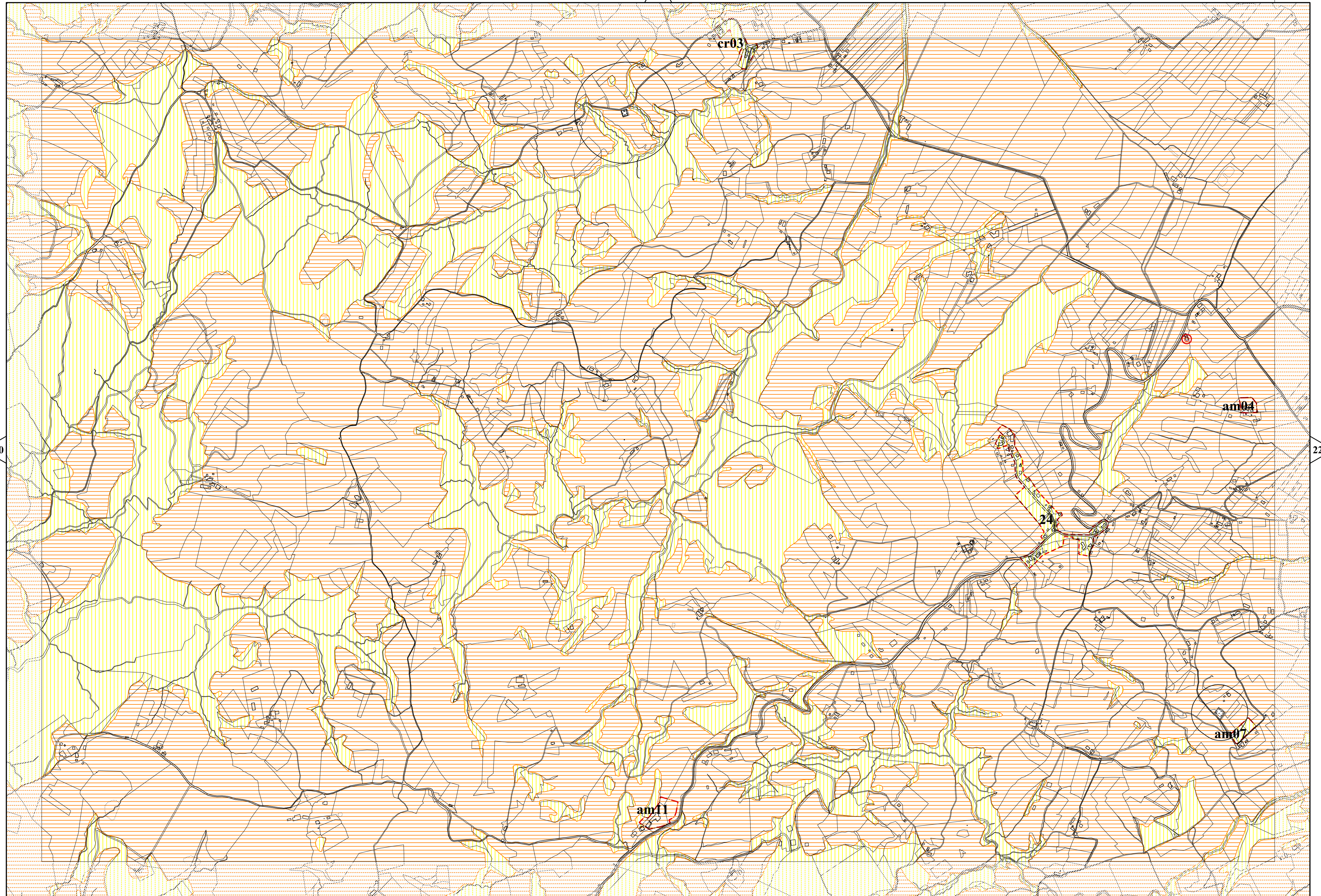
14

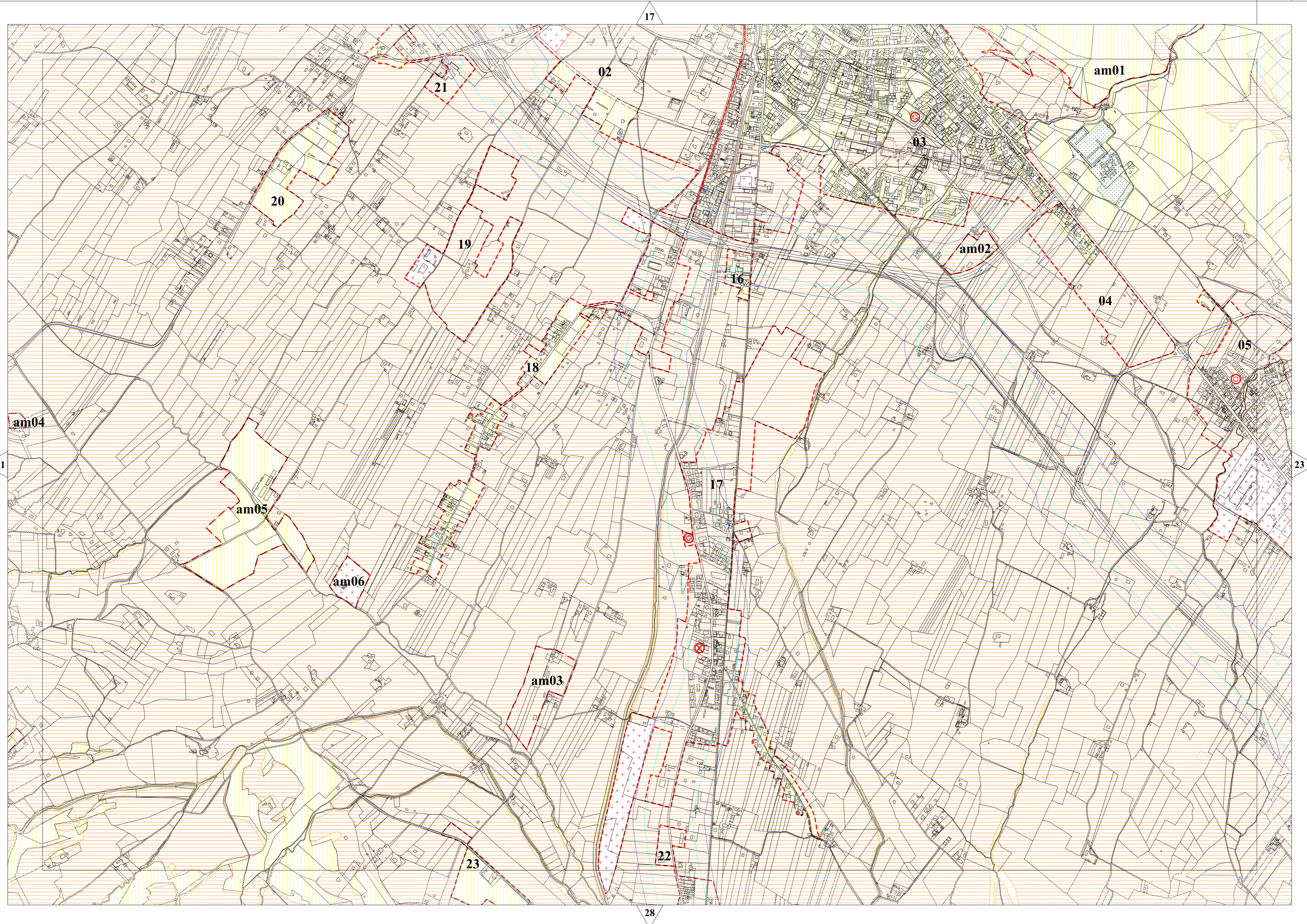


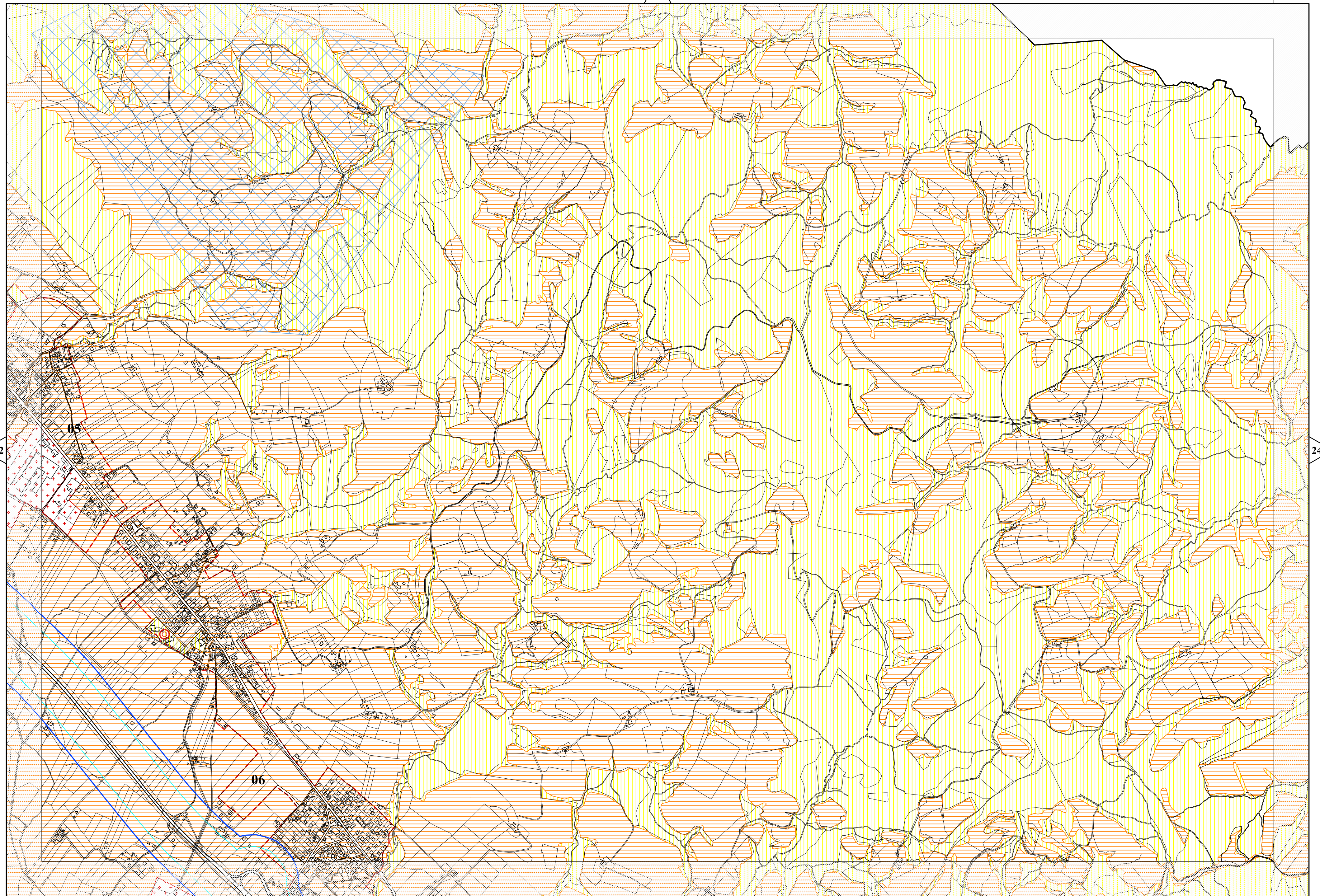
20

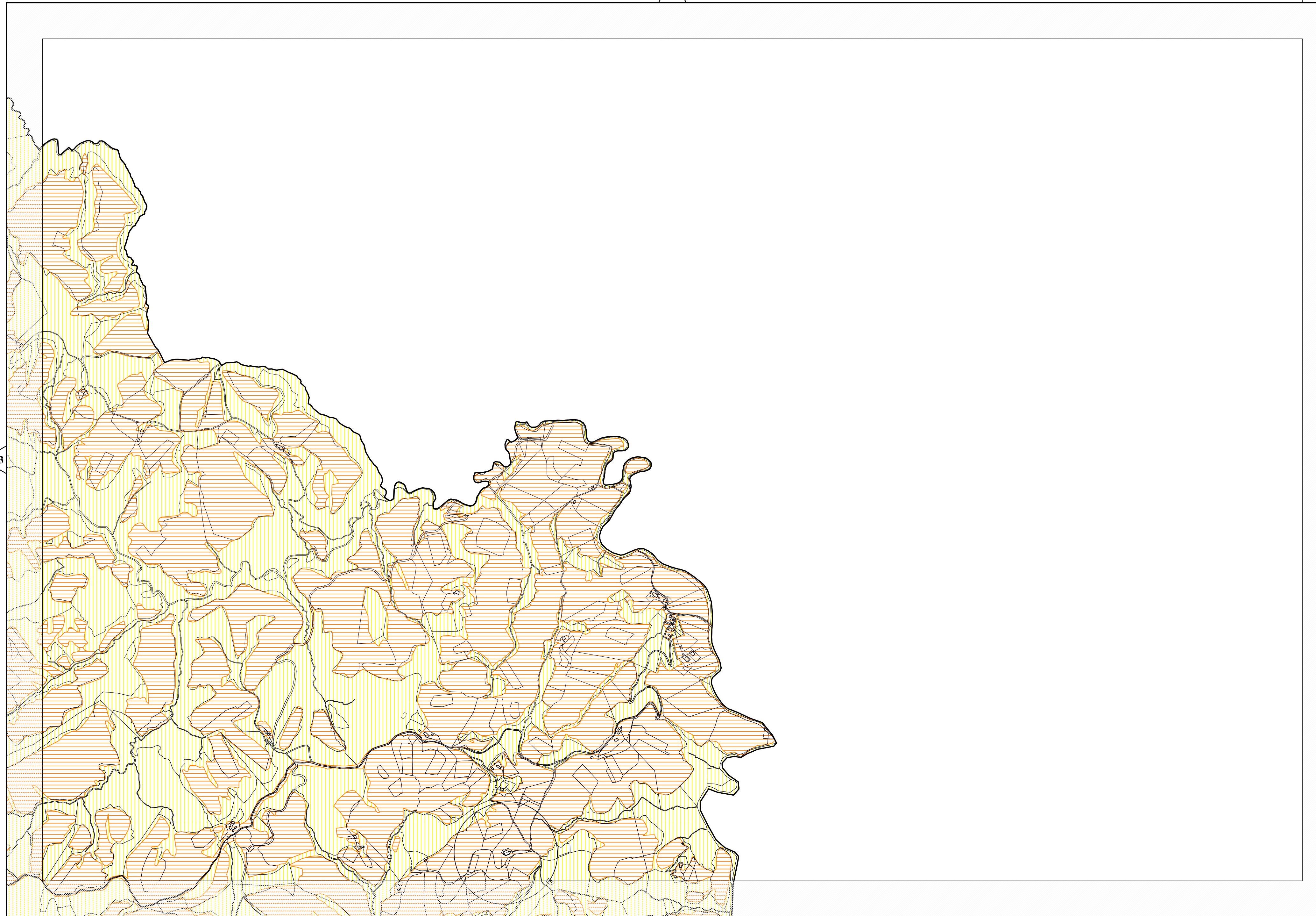
25



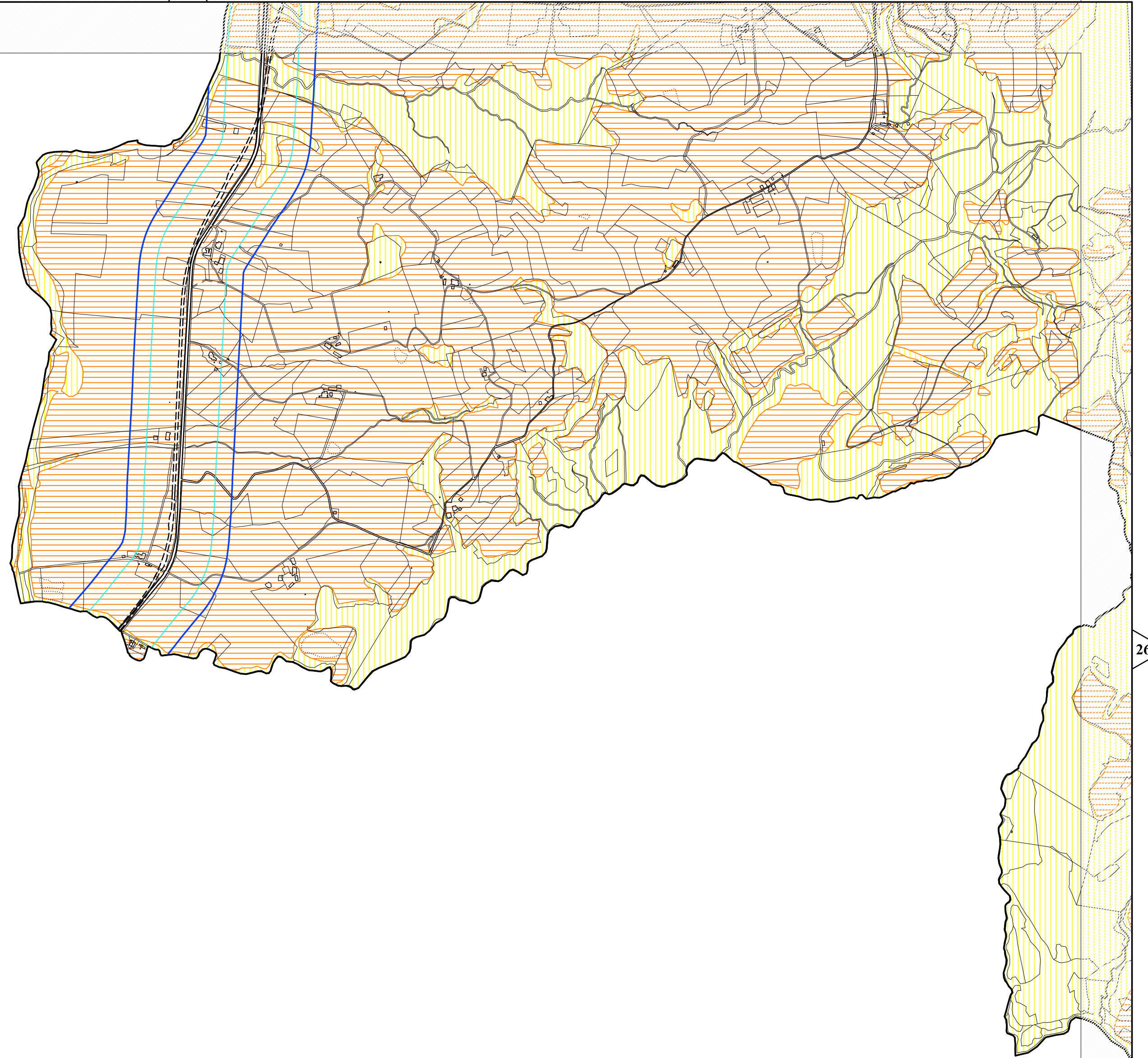




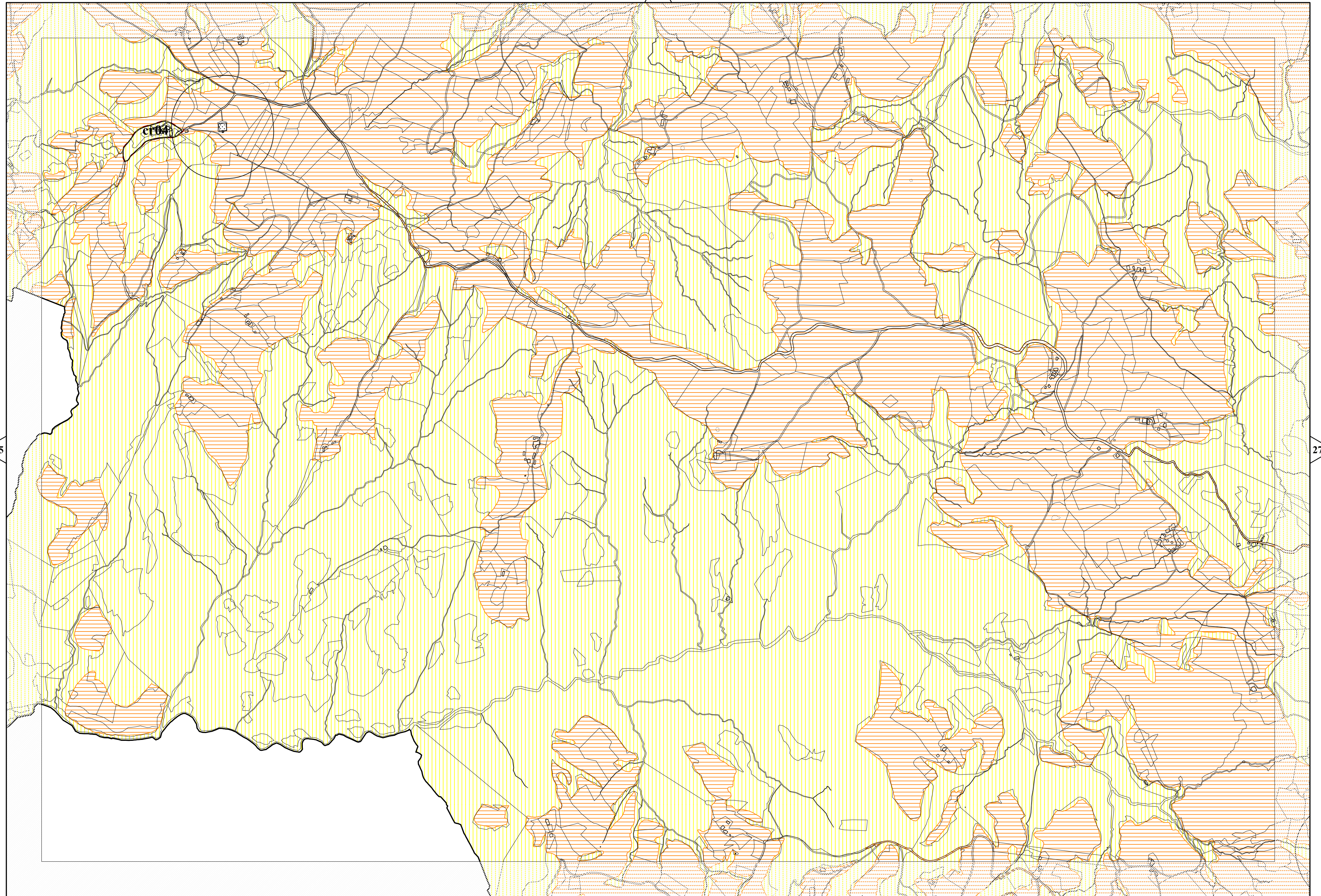


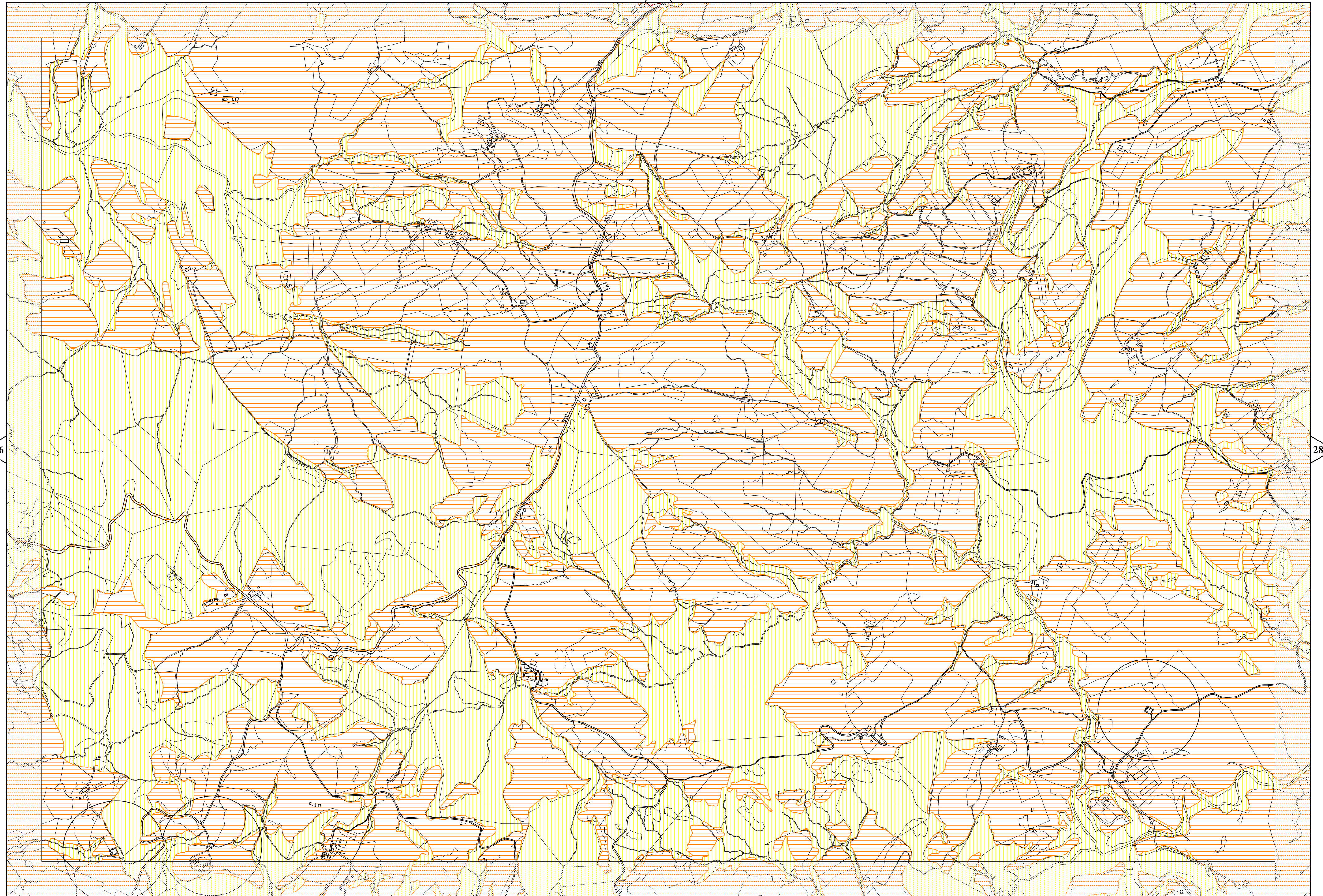


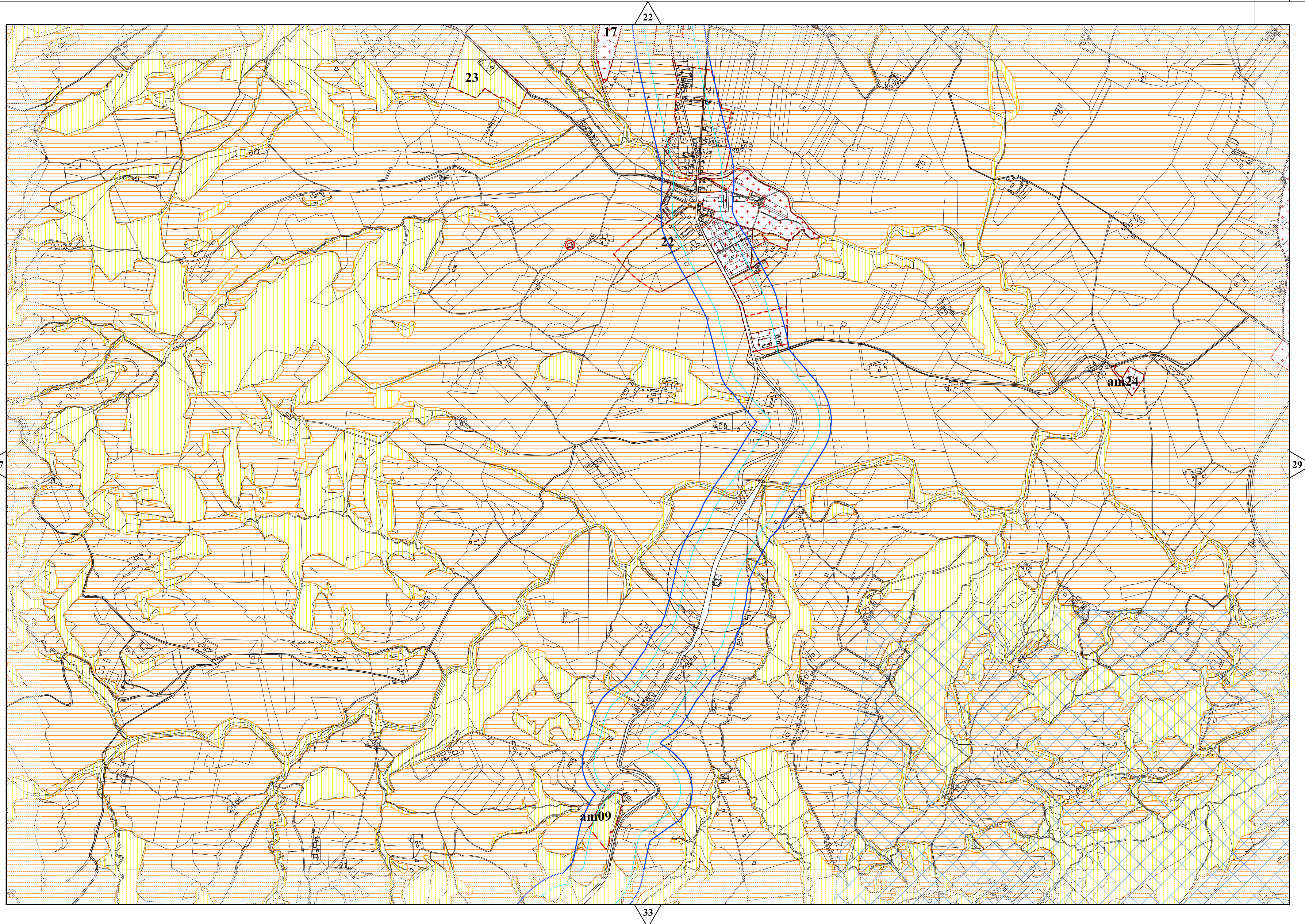
19

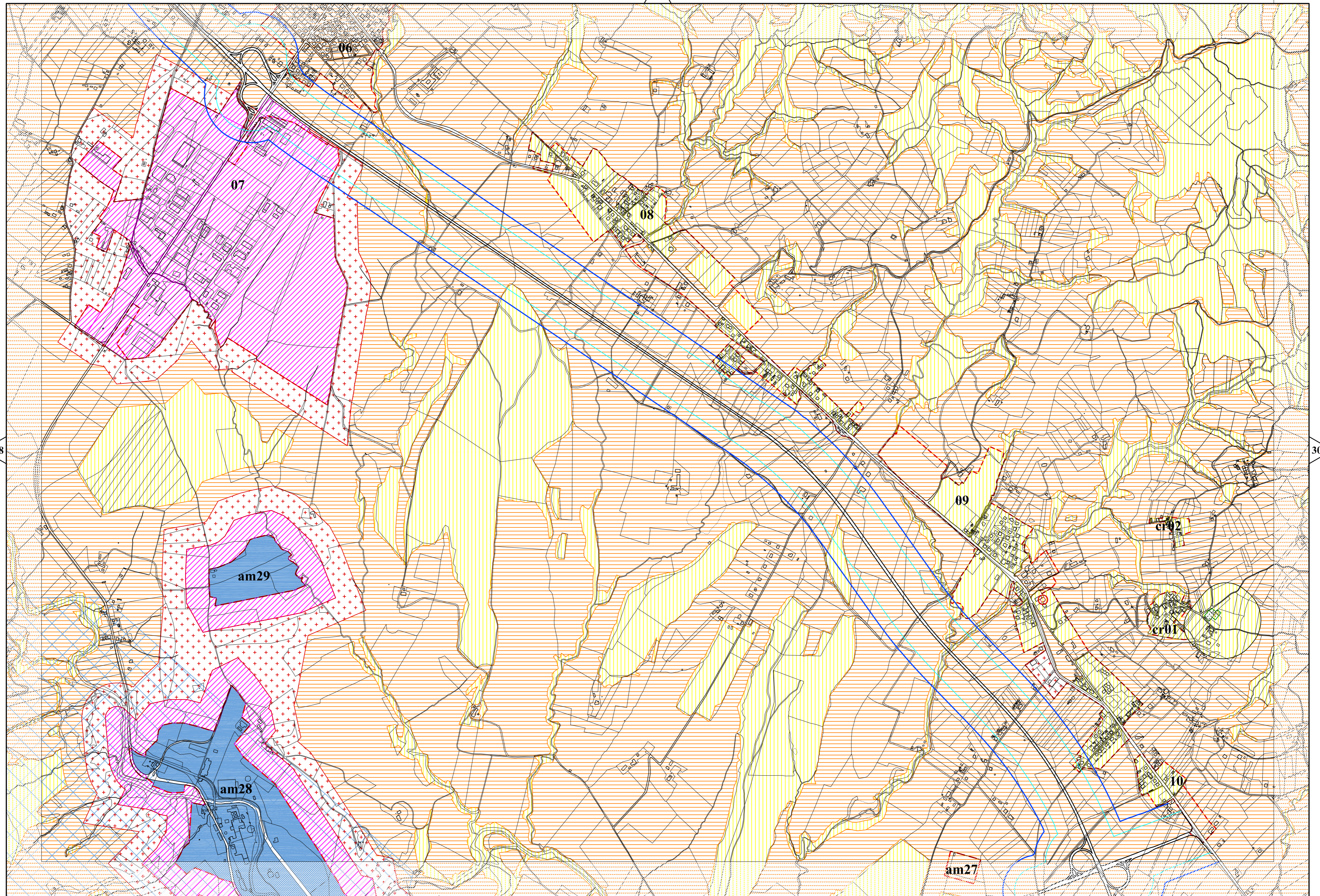


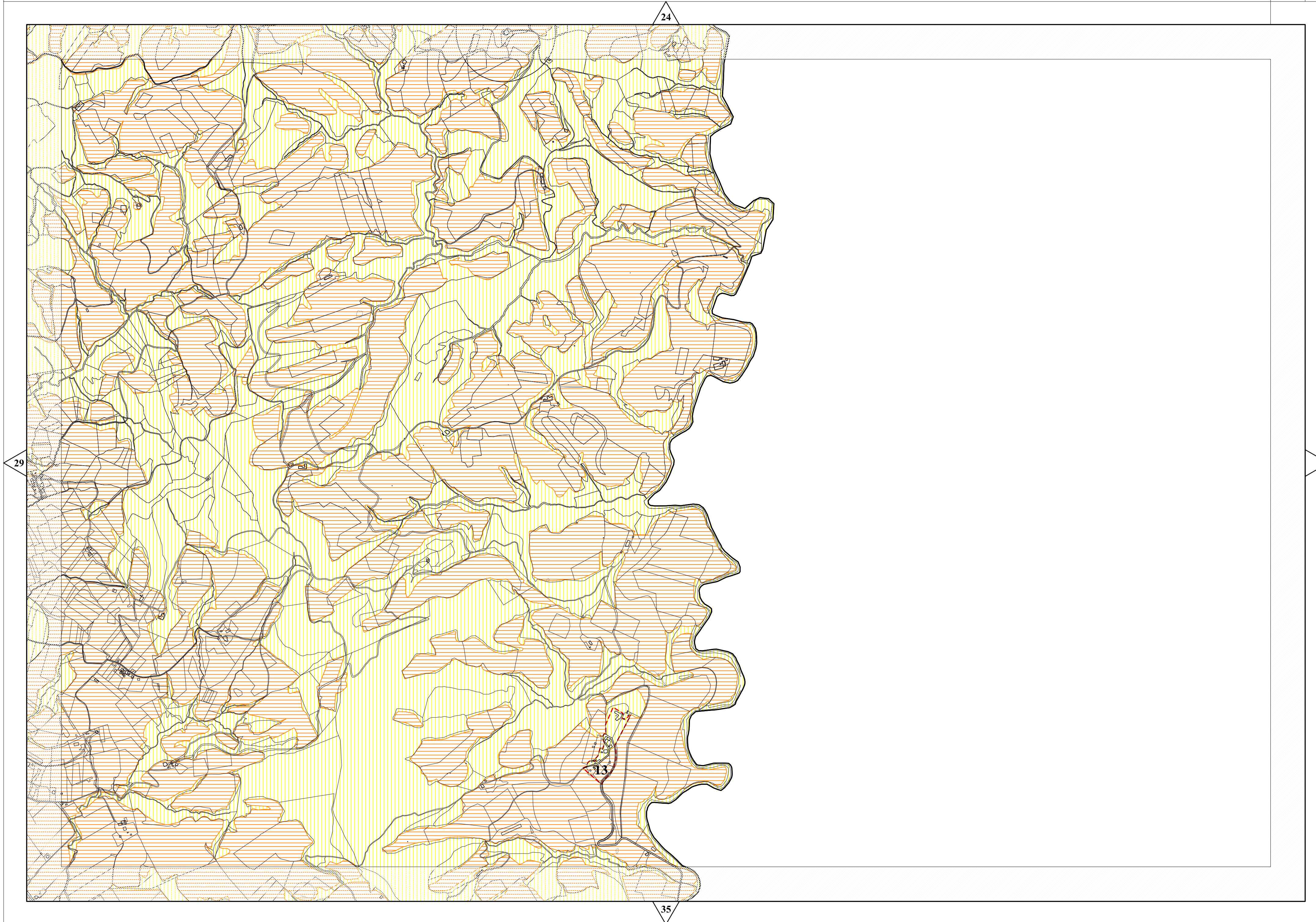
26

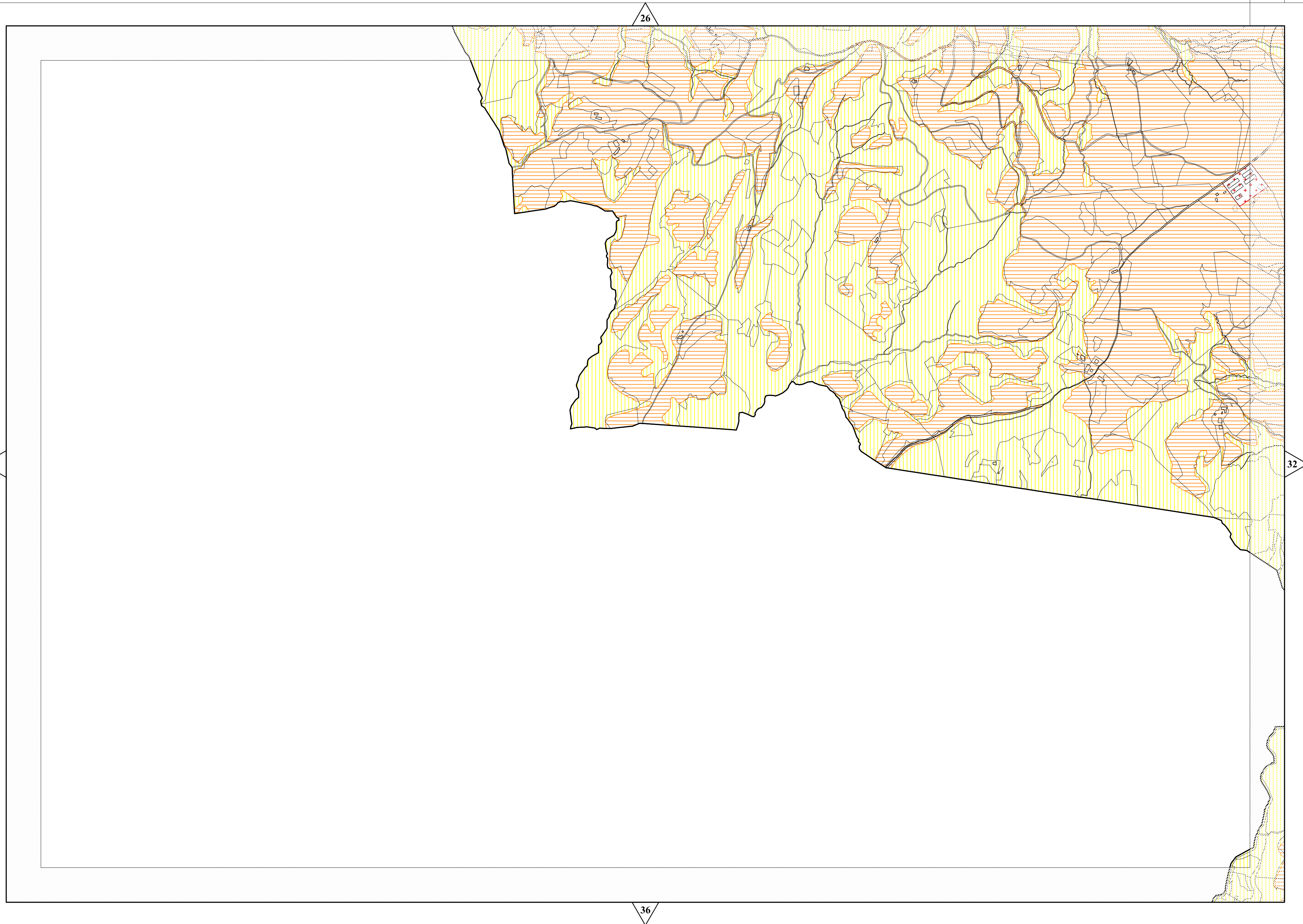


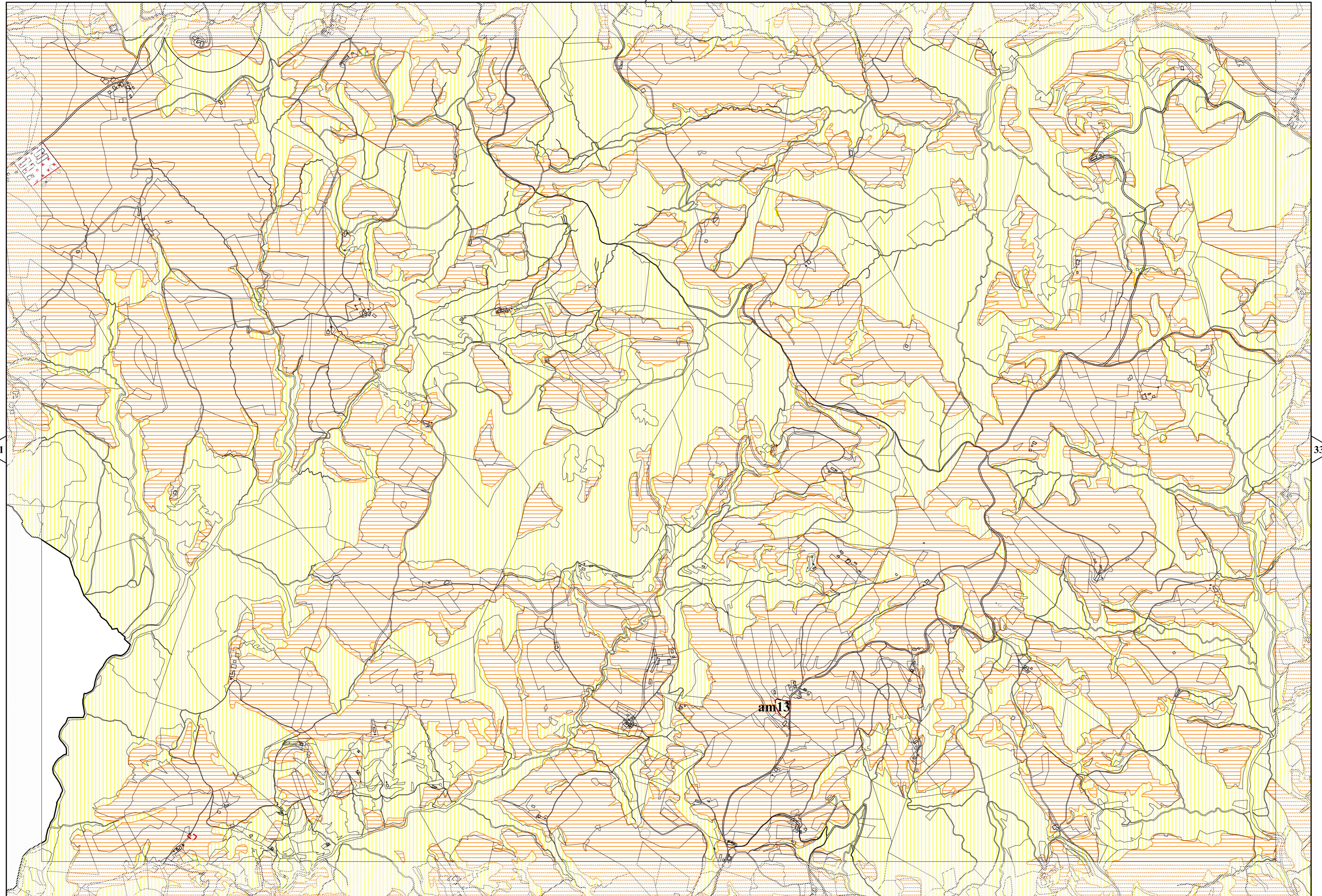


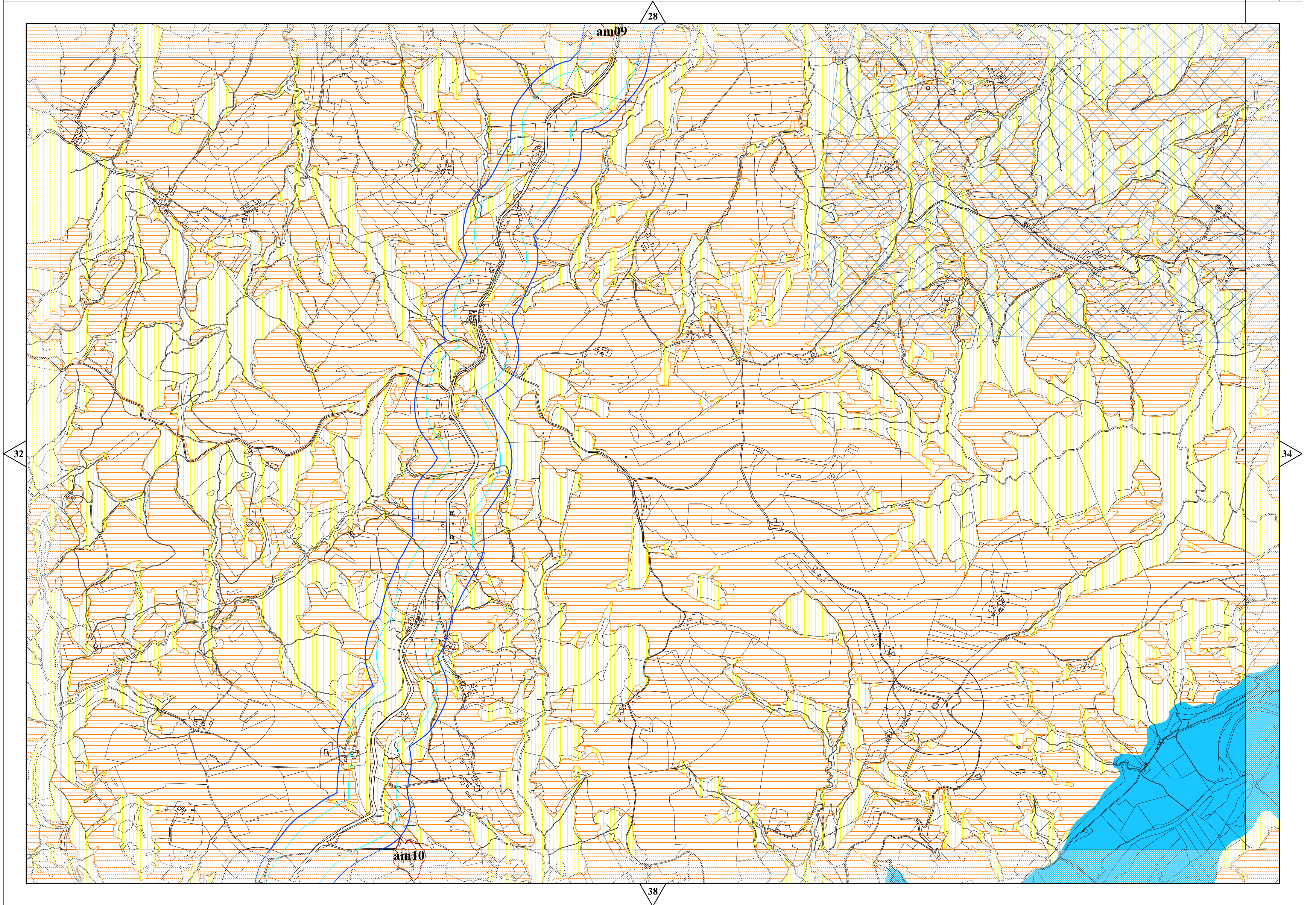


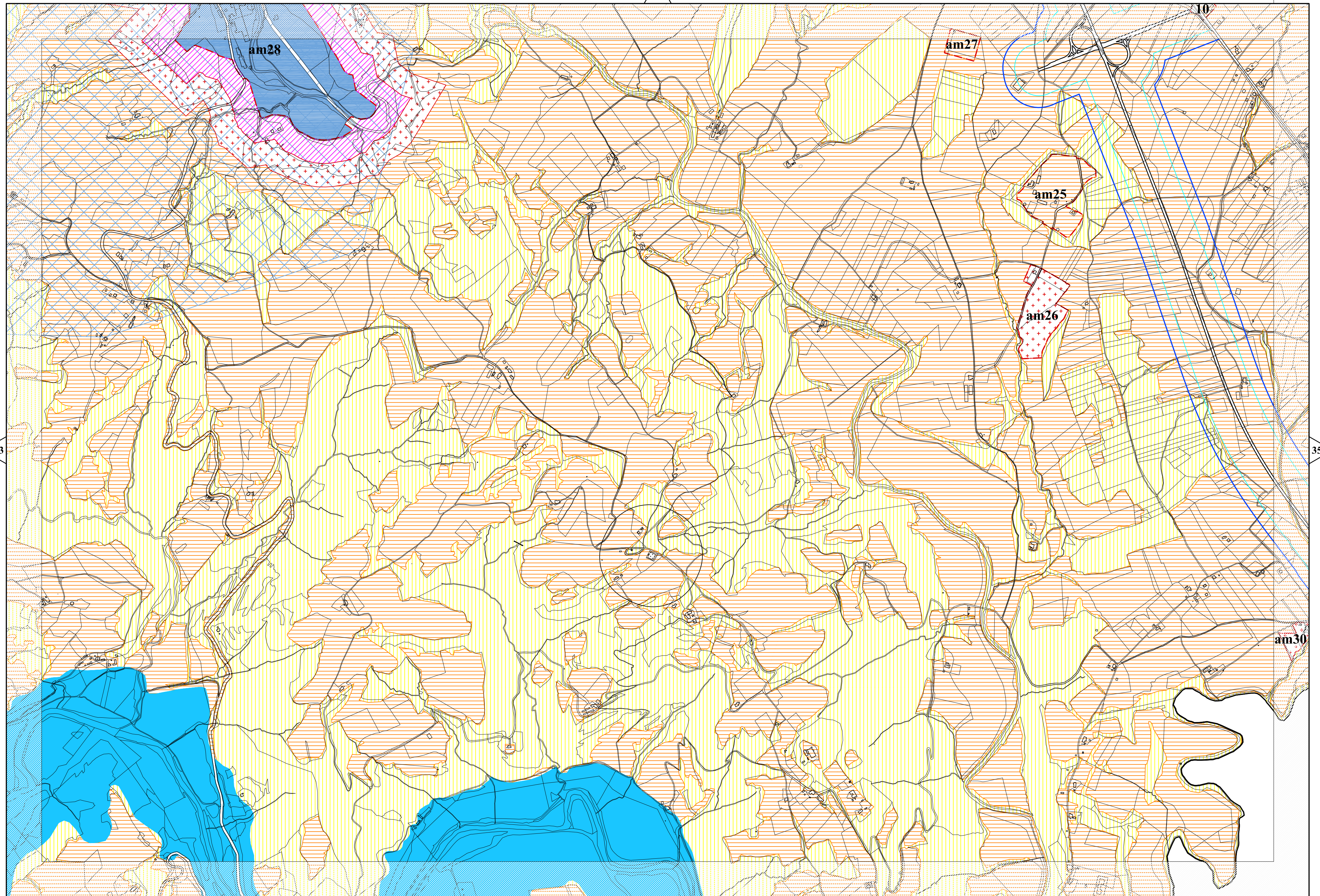


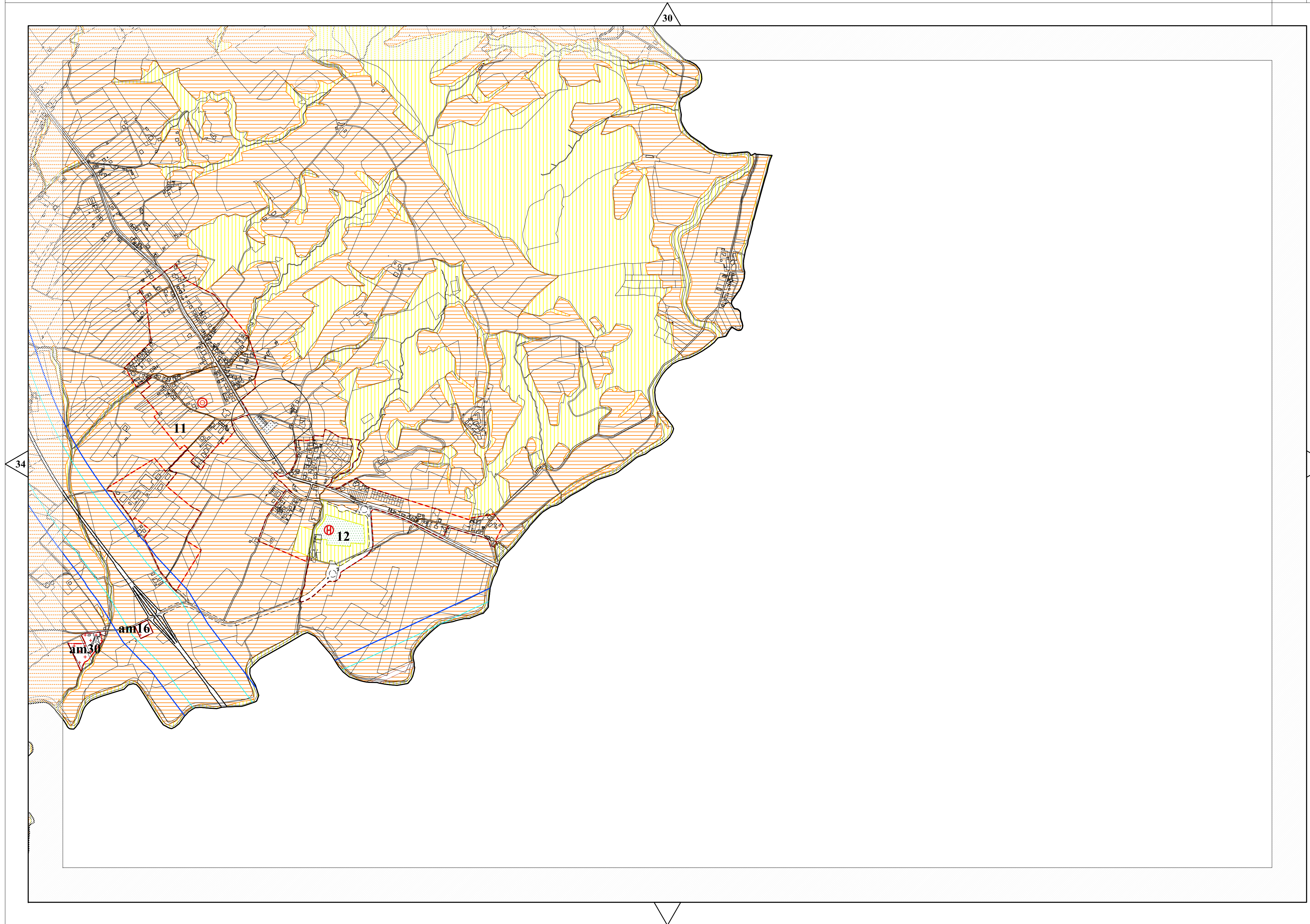




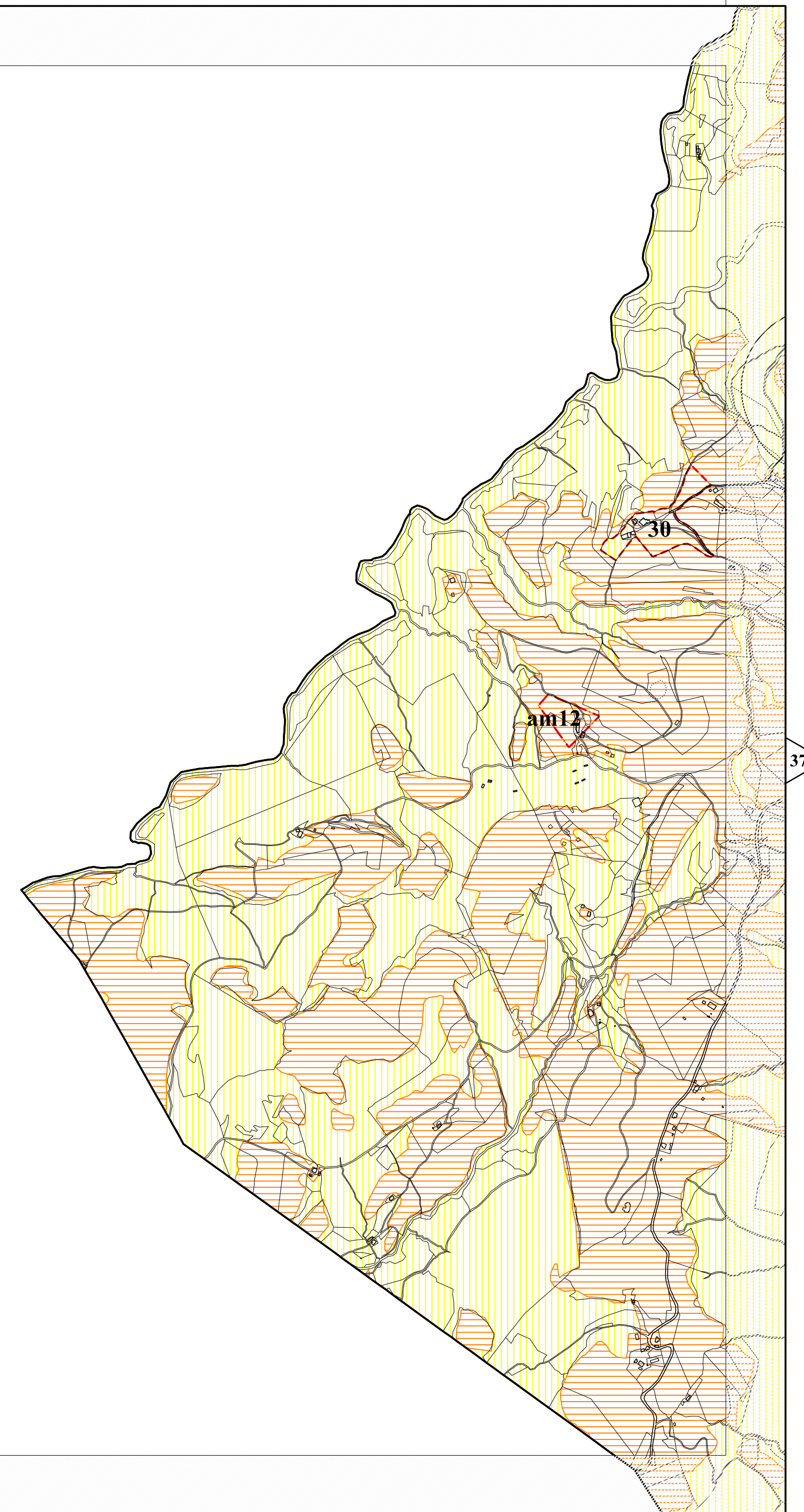






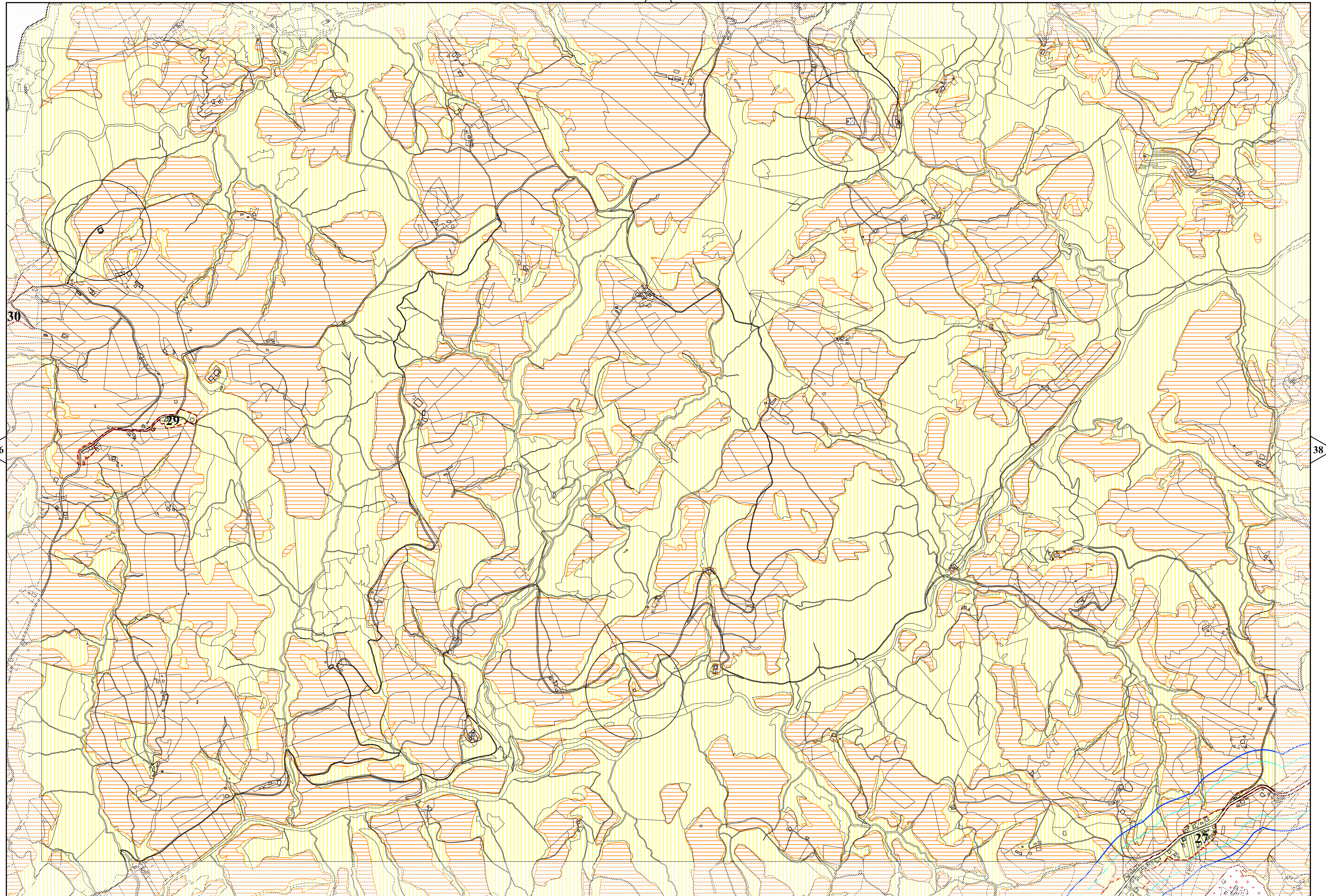


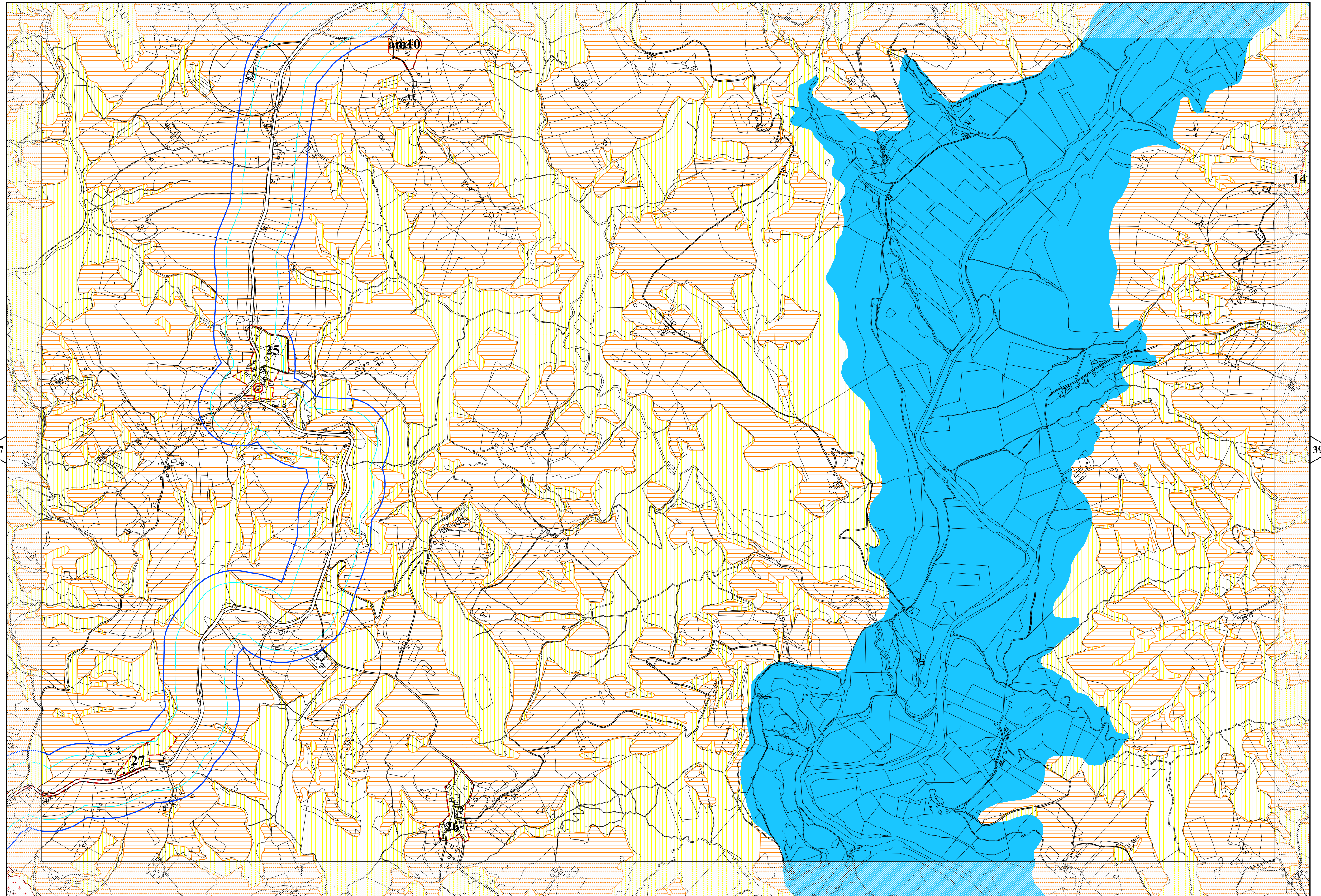
31

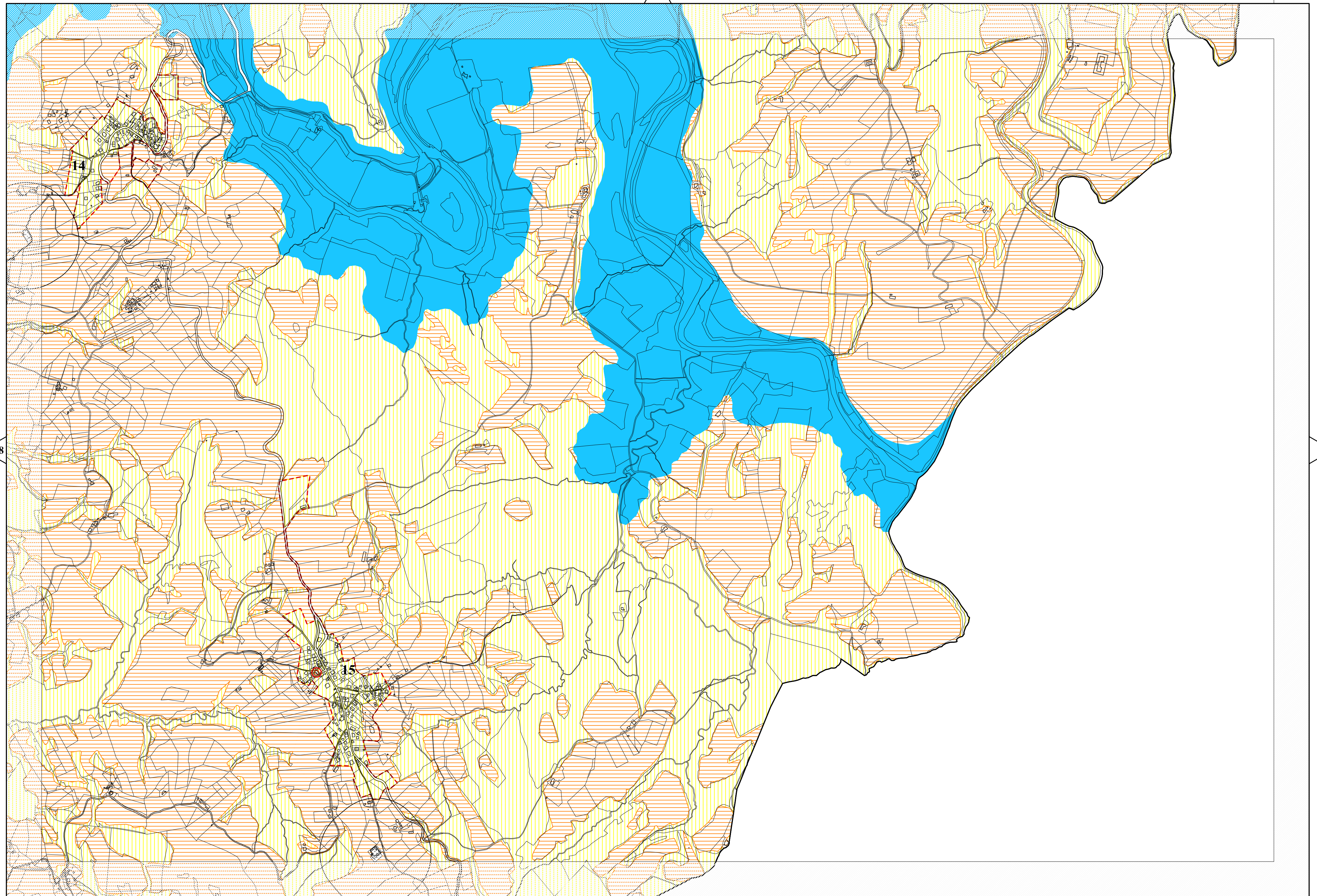


37

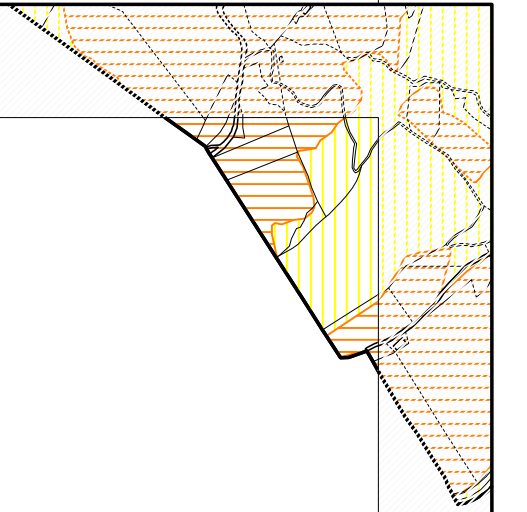
40





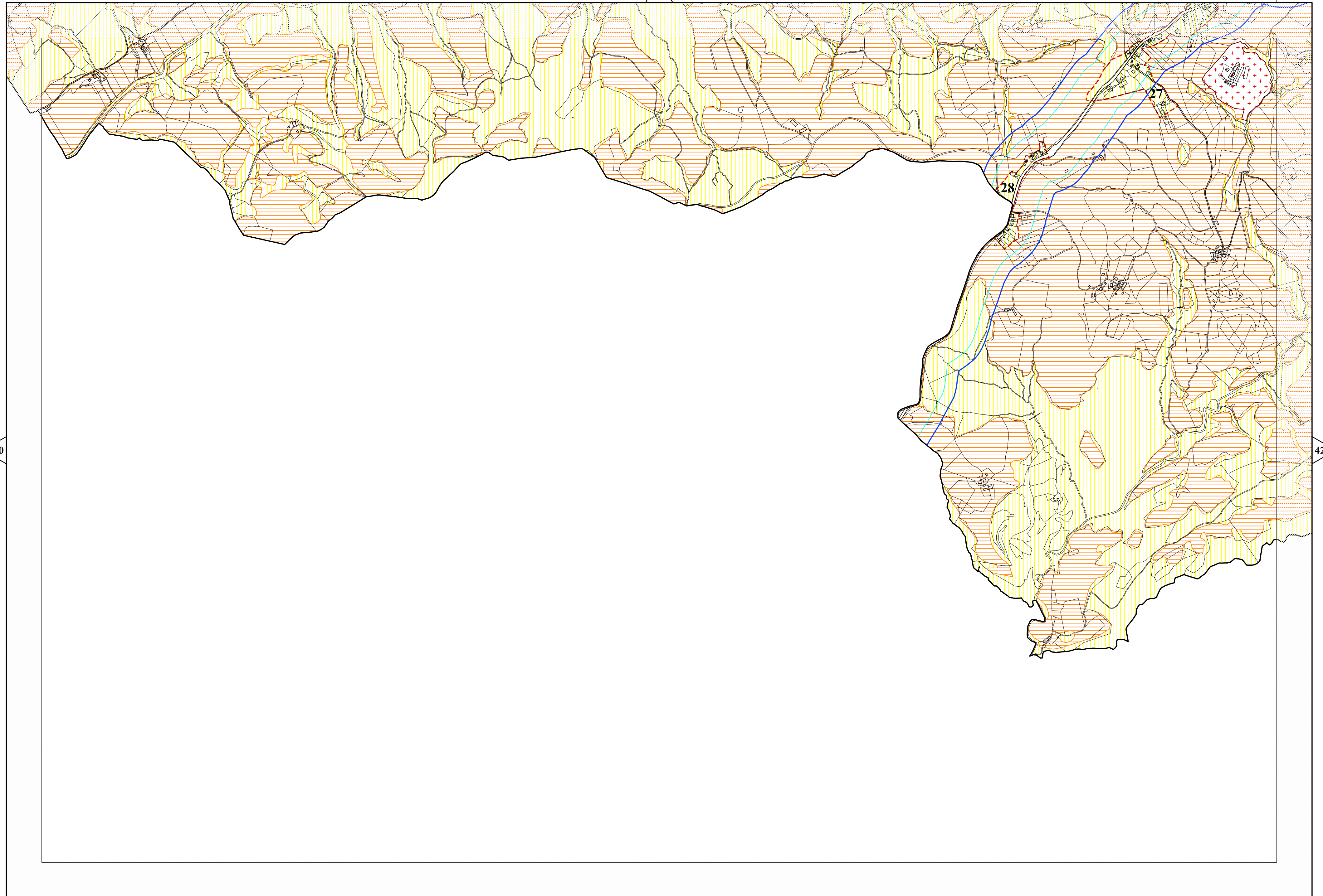


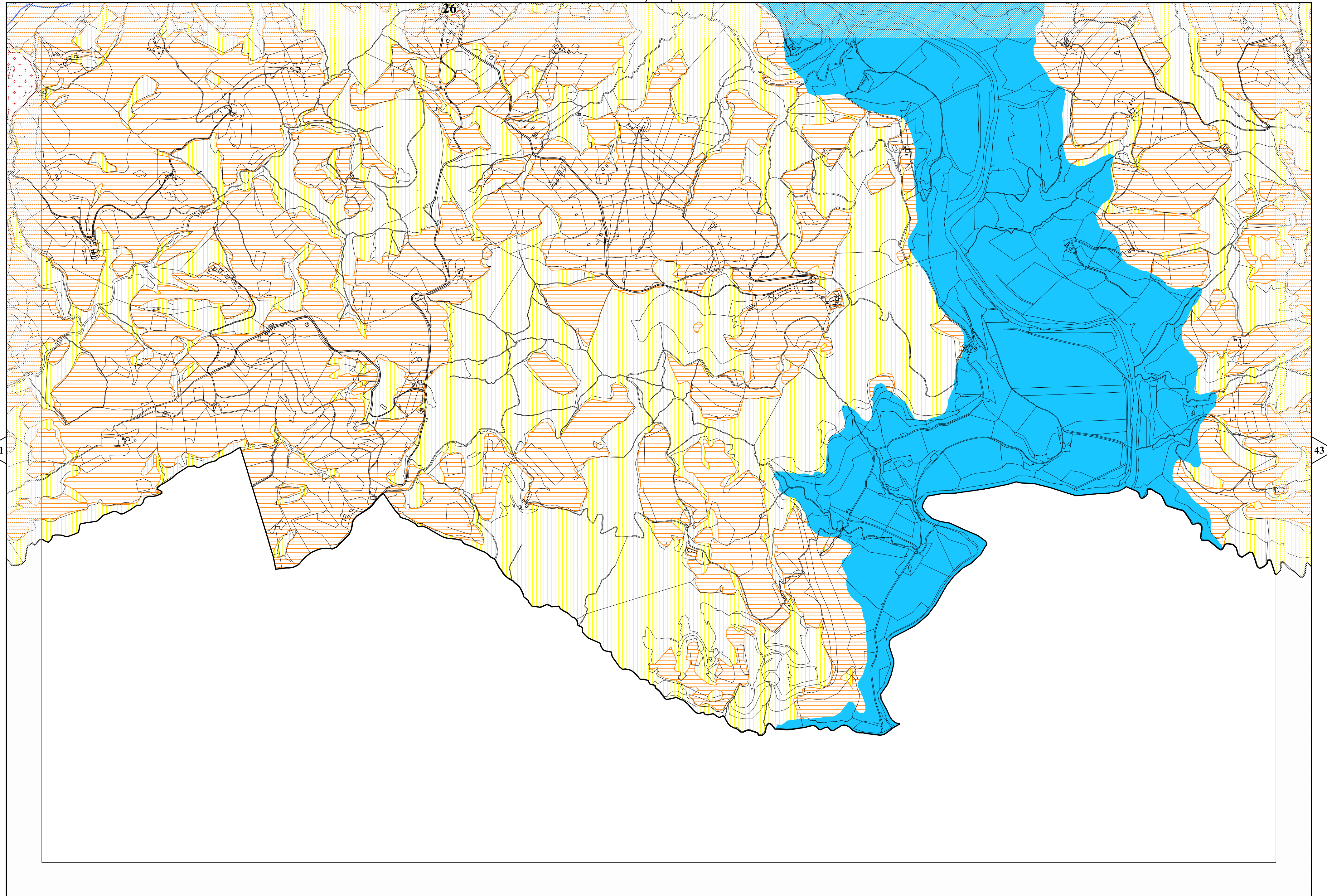
36



41

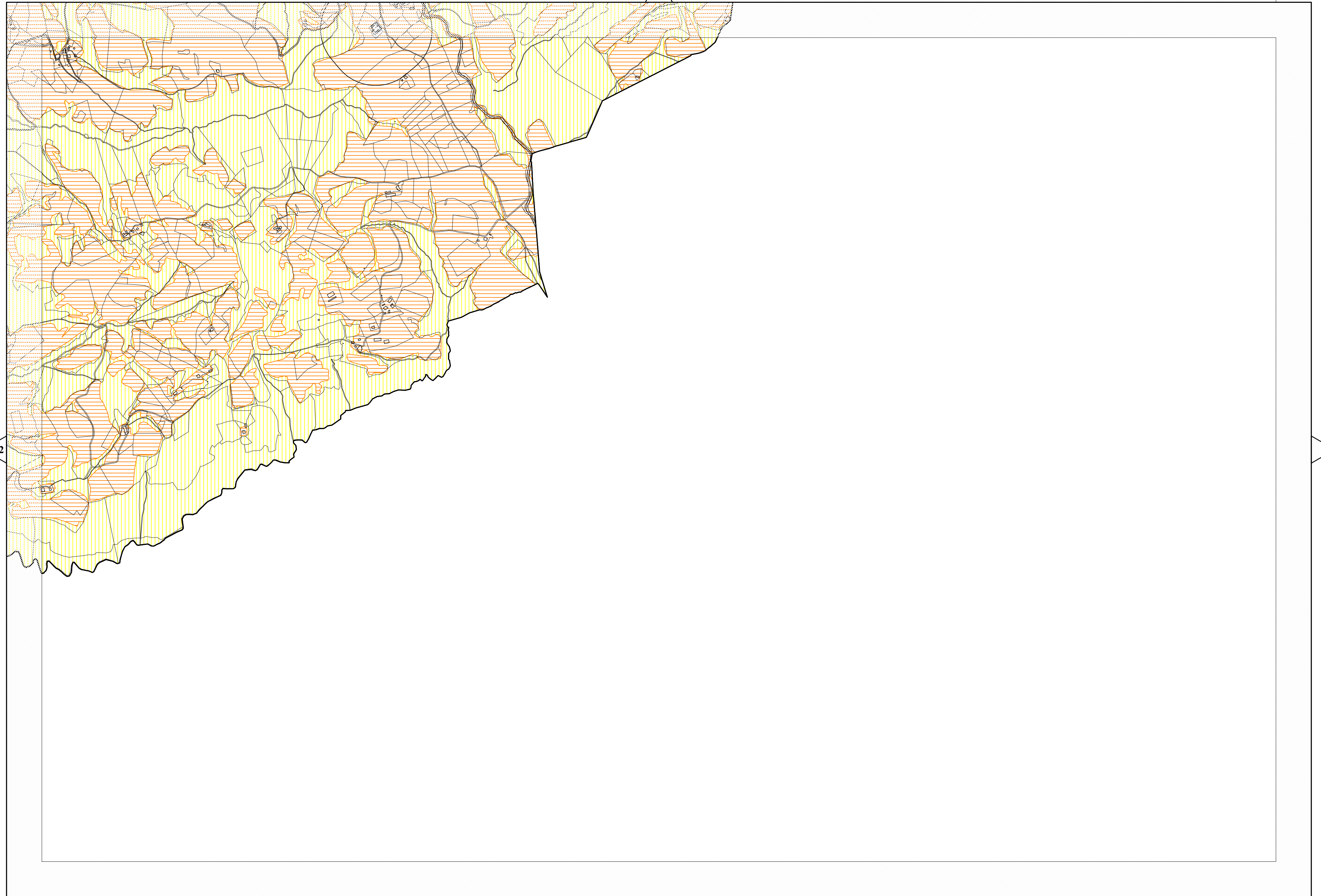
40









39

42














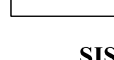





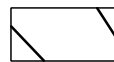
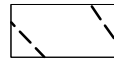
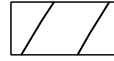
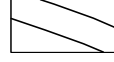
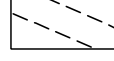

MACROAREE

-  Macroaree urbane
-  Macroaree dei centri rurali
-  Macroaree degli ambiti monofunzionali

CLASSIFICAZIONE ACUSTICA DEL TERRITORIO

-  Classe I (aree particolarmente protette)
-  Classe II (aree destinate ad uso prevalentemente residenziale)
-  Classe III (aree di tipo misto)
-  Classe IV (aree di intensa attività umana)
-  Classe V (aree prevalentemente industriali)
-  Classe VI (aree esclusivamente industriali)
-  Aree per attività temporanee
-  Ospedale
-  Casa di riposo
-  Scuole
-  Discoteche-sale da ballo
-  Ampiezza fascia di pertinenza acustica m 150 (strada extraurbana C2)
-  Ampiezza fascia di pertinenza acustica m 100 fascia A (strada extraurbana secondaria Cb)
-  Ampiezza fascia di pertinenza acustica m 50 fascia B (strada extraurbana secondaria Cb)

SISTEMA DELLE INFRASTRUTTURE PER LA MOBILITA'

-  Viabilità primaria: strade extraurbane primarie esistenti
-  Viabilità primaria: strade extraurbane secondarie esistenti
-  Viabilità primaria: strade extraurbane secondarie di progetto
-  Viabilità secondaria: strade extraurbane secondarie esistenti
-  Strade locali esistenti
-  Strade locali di progetto
-  Strade vicinali

VINCOLI

-  Zone di rispetto dei cimiteri
-  Fasce di rispetto degli impianti di depurazione
-  Confine comunale
-  Bacino del Chiascio
-  Cimiteri
-  Curve di livello
-  Invasi collinari e laghetti